

Attachment I-5: Selected Parameters Summary

Project: Fargo-Moorhead Metro Feasibility Study
 Subject: Summary of Selected Parameters
 Unit: ALL

Computed By: KAH
 Date: 4/21/2010
 Revised By: KAH
 Date: 9/2/2010

Selected Parameters

Formation	Unit Weight ⁽¹⁾ γ_{sat} (pcf)	Shear Strength Parameters				Residual $\phi'_{residual}$
		Effective Stress ⁽²⁾		Total Stress, c (psf)		
		ϕ'	c' (psf)	Peak ⁽³⁾	Ultimate	
Alluvium ⁽⁵⁾	119	31	0	assume values of Sherack		20
Sherack	118	28	0	1400	900	13.0
Plastic Laminated Sherack	112	19	0	1150	N/D	6.8
Poplar River - West Fargo	123	34	0	1900	1900	25
Poplar River - Harwood	116	26	0	1450	1200	assume values of West Fargo
Poplar River, All ⁽⁶⁾	119	assume values of Harwood		assume values of Harwood		assume values of West Fargo
Oxidized Brenna ⁽⁷⁾	111	19	0	1000	900	5.5
Brenna ⁽⁷⁾	104	13	0	650	525	9.0
Argusville ⁽⁷⁾	106	15	0	825	600	10.5
Till ⁽⁸⁾	122	31	0	1900	1900	N/A
Sand ⁽⁹⁾	125	32	0	N/A		N/A
Riprap ⁽⁹⁾	125	30	0	N/A		N/A

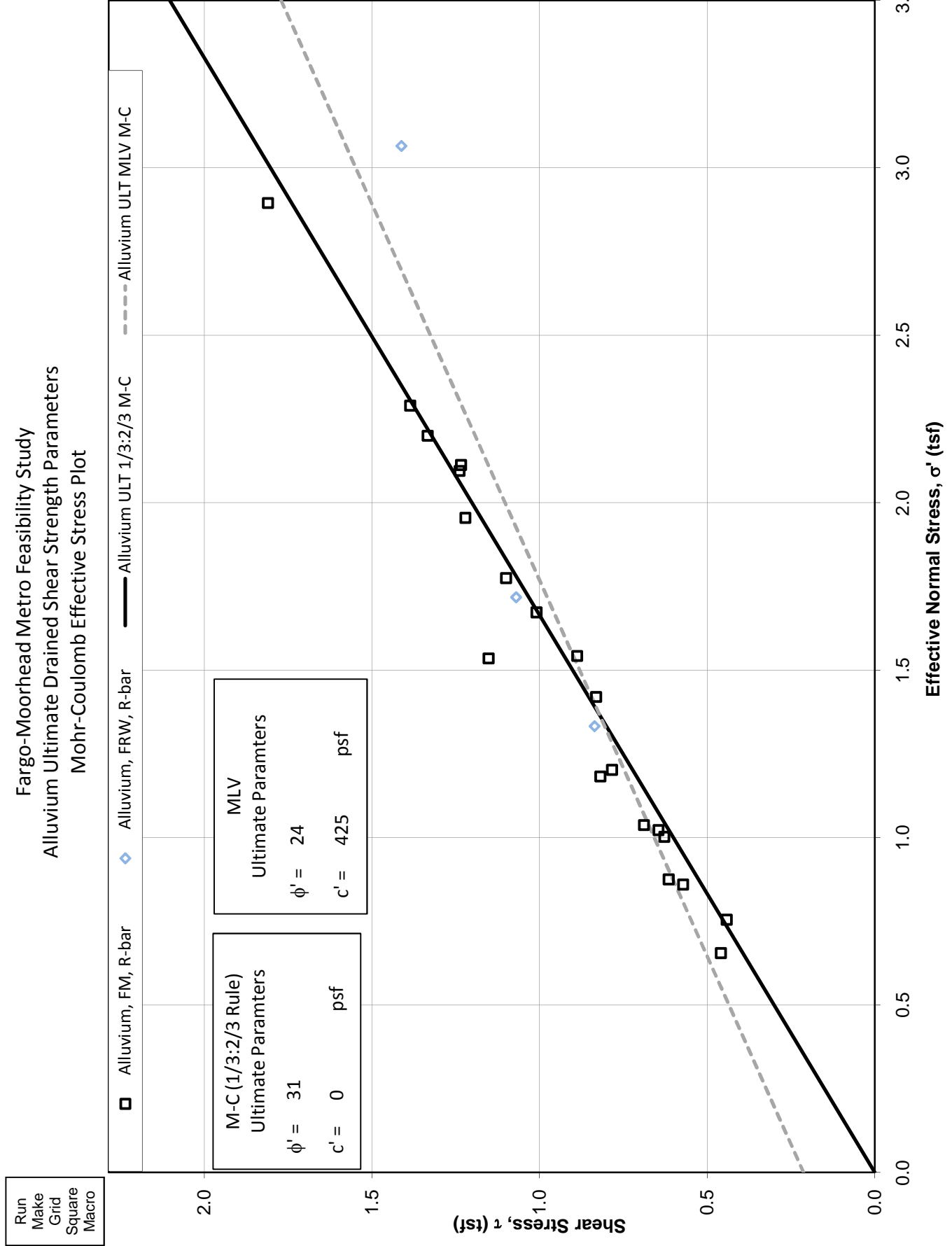
Notes:

- (1) The unit weights are taken as the average value of all laboratory test results.
- (2) The effective stress parameters are based on the R-Bar triaxial and direct shear tests. The failure criterion is defined as ultimate deviator stress which equates to the deviator stress at 15% or 20% axial strain.
- (3) The peak total stress parameters are based on unconsolidated-undrained triaxial shear tests with the failure criterion defined at peak deviator stress. The peak undrained shear strength parameters were used for the end-of-levee-construction condition.
- (4) The ultimate total stress parameters are based on unconsolidated-undrained triaxial shear tests with the failure criterion defined at ultimate deviator stress which equates to the deviator stress at 15% axial strain. The ultimate undrained shear strength parameters were used of the end-of-excavation condition when analyzing the diversion channel excavated slopes.
- (5) Alluvium undrained shear strength parameters are assumed to be that of Sherack.
- (6) Poplar River formation parameters are assumed to be that of the Harwood member.
- (7) For the Oxidized Brenna, Brenna, and Argusville formations, a curvilinear shear strength envelope was developed for the effective stress analysis of the diversion channel excavated slope. The curvilinear envelop is one standard deviation less than the most likely value.
- (8) Assumed values based on literature review.
- (9) Assumed values based judgment.

Curve-linear Channel Modeling Parameters

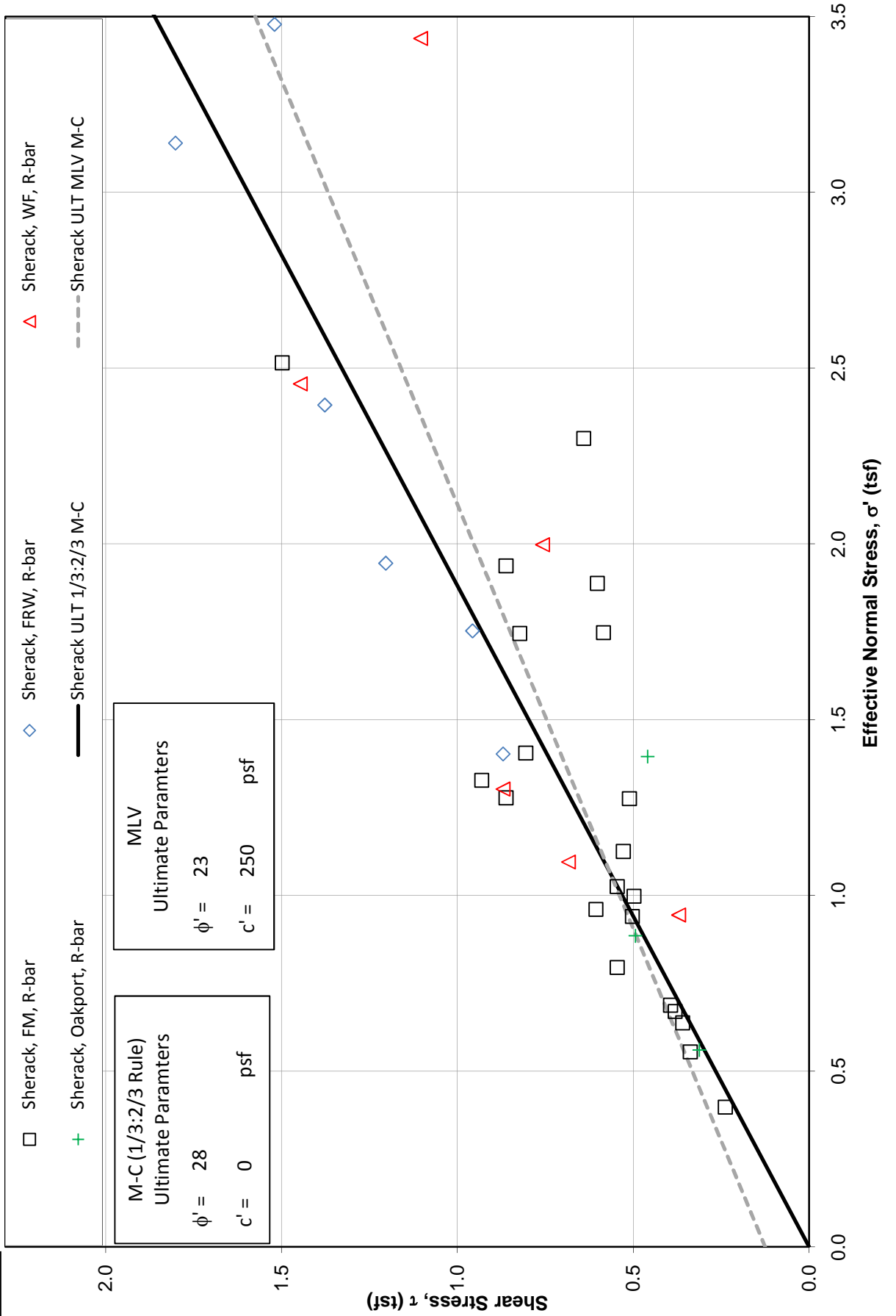
Oxidized Brenna		Brenna		Argusville	
Effective Normal Stress	Effective Shear Stress	Effective Normal Stress	Effective Shear Stress	Effective Normal Stress	Effective Shear Stress
σ'	τ'	σ'	τ'	σ'	τ'
(psf)	(psf)	(psf)	(psf)	(psf)	(psf)
0	25	0	50	0	50
200	113	200	120	200	127
1000	420	1000	333	1000	413
2000	760	2000	540	2000	653
3000	933	3000	673	3000	893
4000	1073	4000	807	4000	1093
7000	1493	6000	1033	6000	1460

Fargo-Moorhead Metro Feasibility Study
 Alluvium Ultimate Drained Shear Strength Parameters
 Mohr-Coulomb Effective Stress Plot



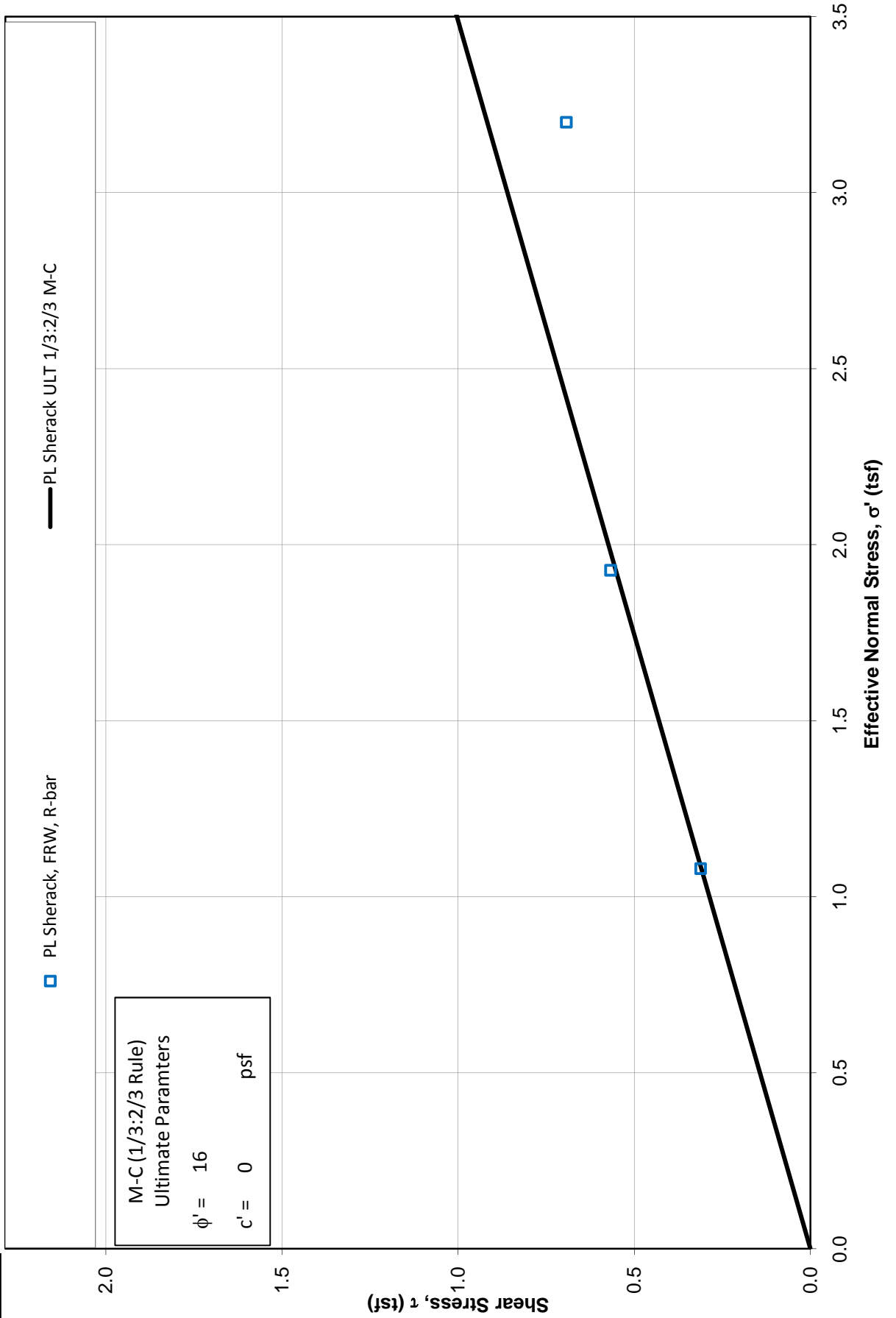
Fargo-Moorhead Metro Feasibility Study
 Sherack Ultimate Drained Shear Strength Parameters
 Mohr-Coulomb Effective Stress Plot

Run
 Make
 Grid
 Square
 Macro

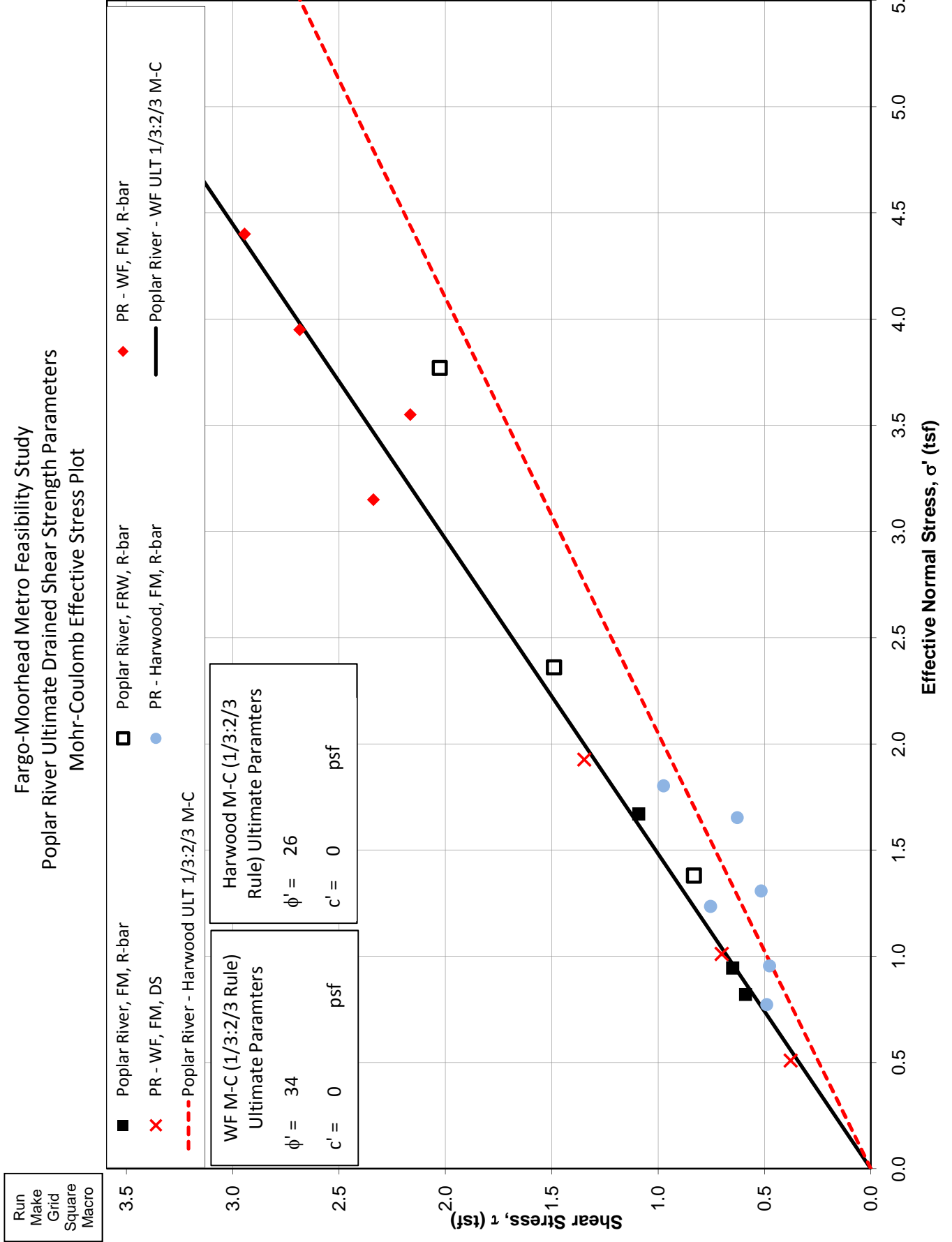


Fargo-Moorhead Metro Feasibility Study
 Plastic Laminated Sherack Ultimate Drained Shear Strength Parameters
 Mohr-Coulomb Effective Stress Plot

Run
 Make
 Grid
 Square
 Macro

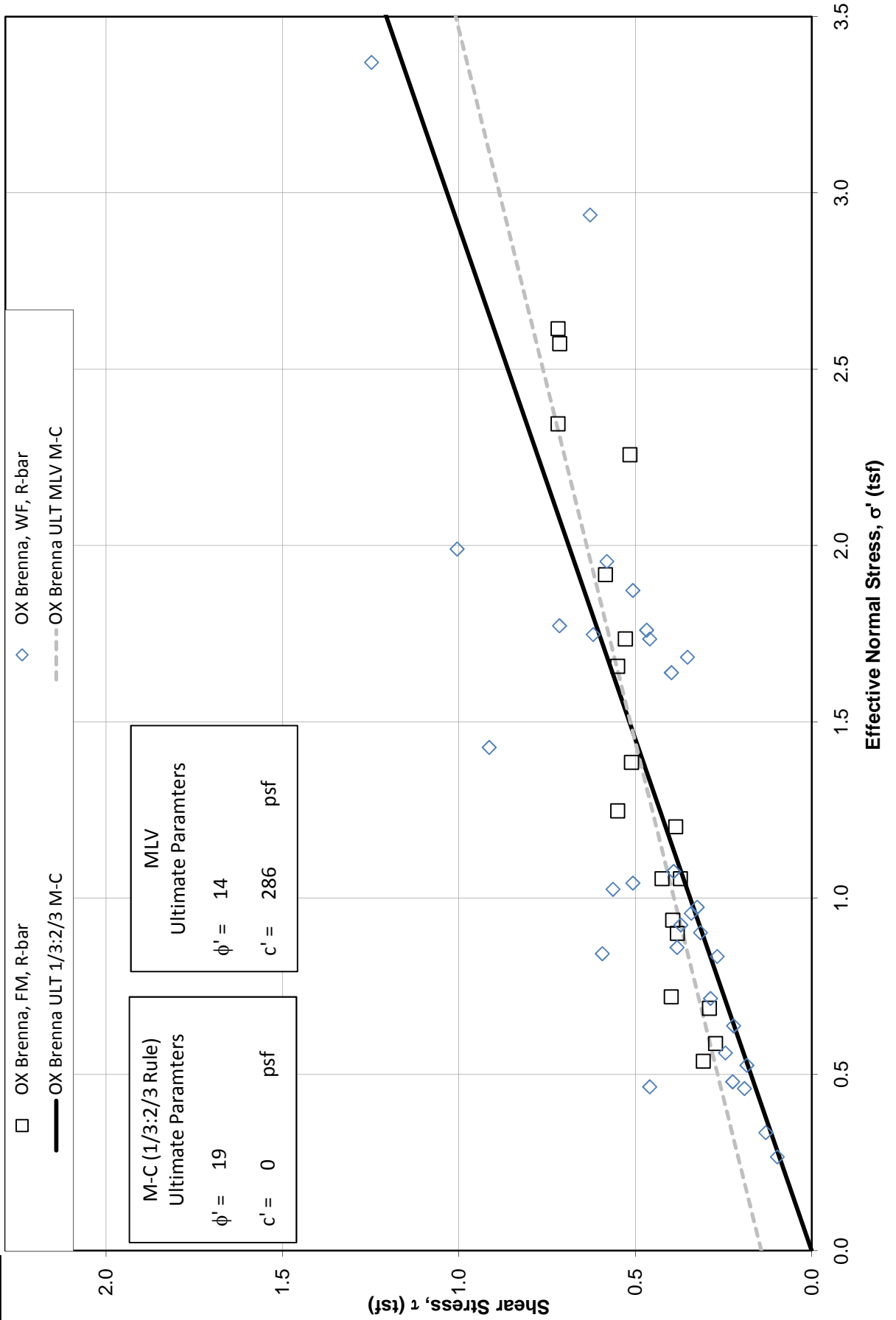


Fargo-Moorhead Metro Feasibility Study
 Poplar River Ultimate Drained Shear Strength Parameters
 Mohr-Coulomb Effective Stress Plot



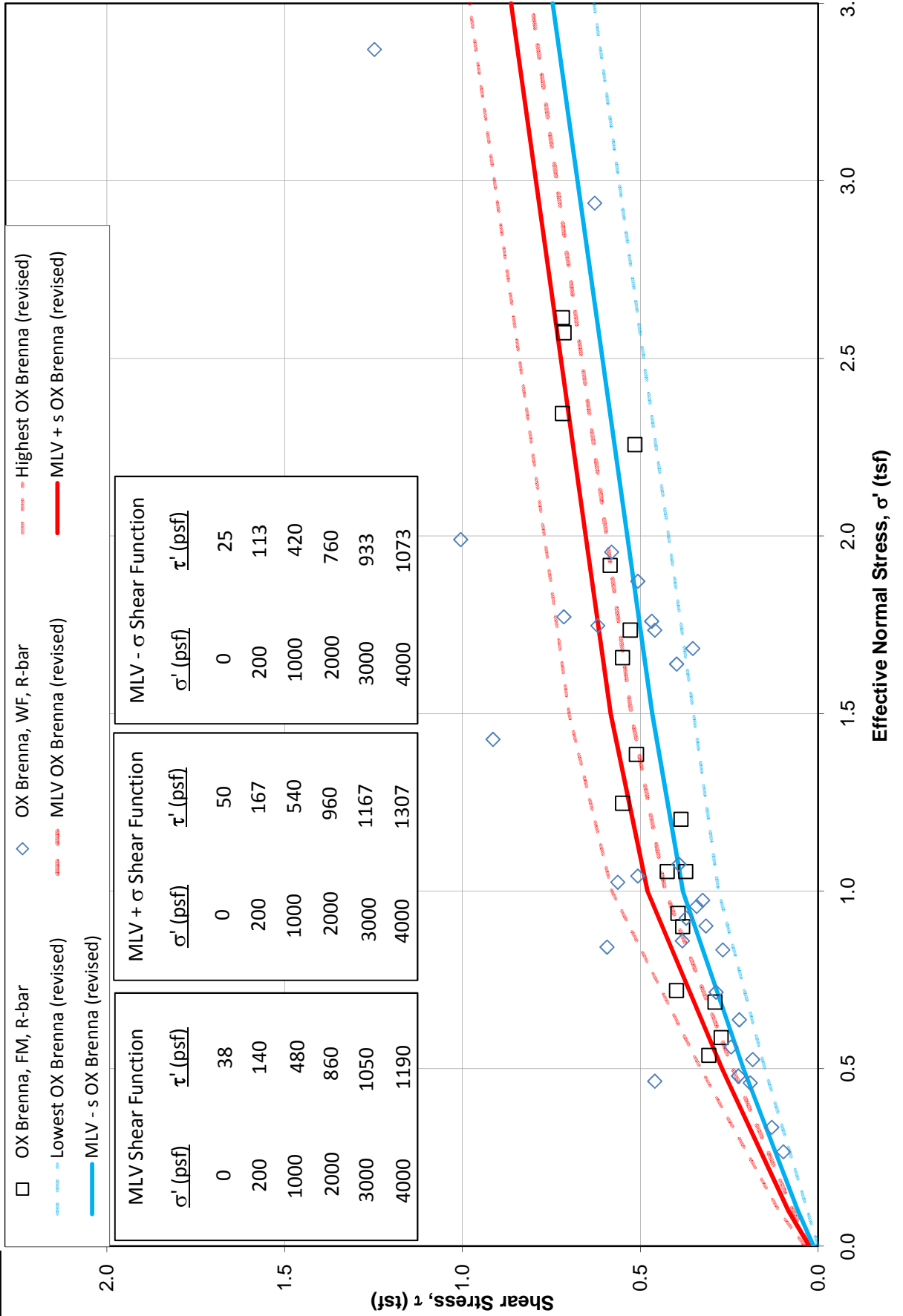
Fargo-Moorhead Metro Feasibility Study
 Oxidized Brenna Ultimate Drained Shear Strength Parameters
 Mohr-Coulomb Effective Stress Plot

Run
 Make
 Grid
 Square
 Macro



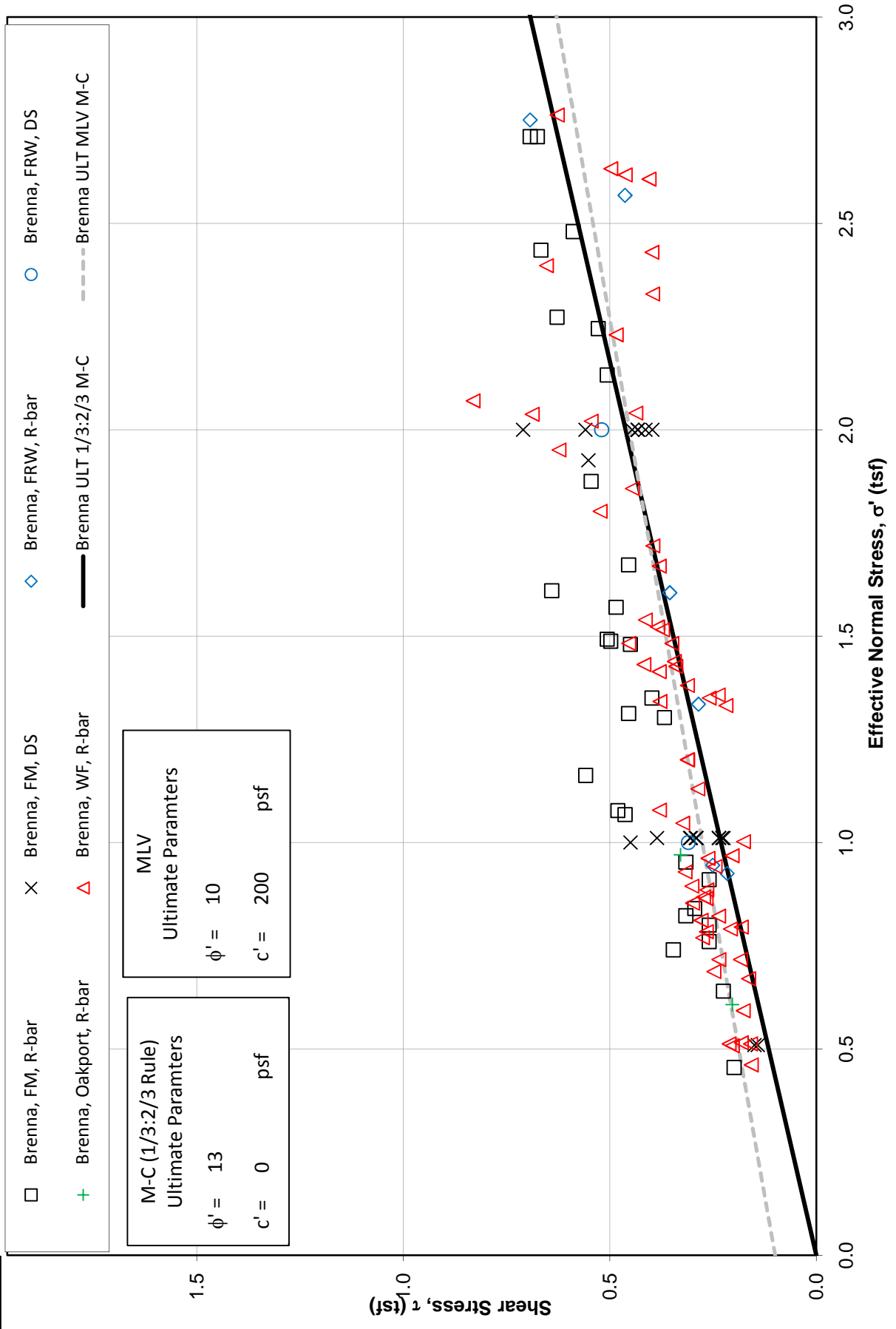
Fargo-Moorhead Metro Feasibility Study
 Oxidized Brenna Ultimate Drained Shear Strength Parameters
 Curvilinear Effective Stress Plot

Run
 Make
 Grid
 Square
 Macro



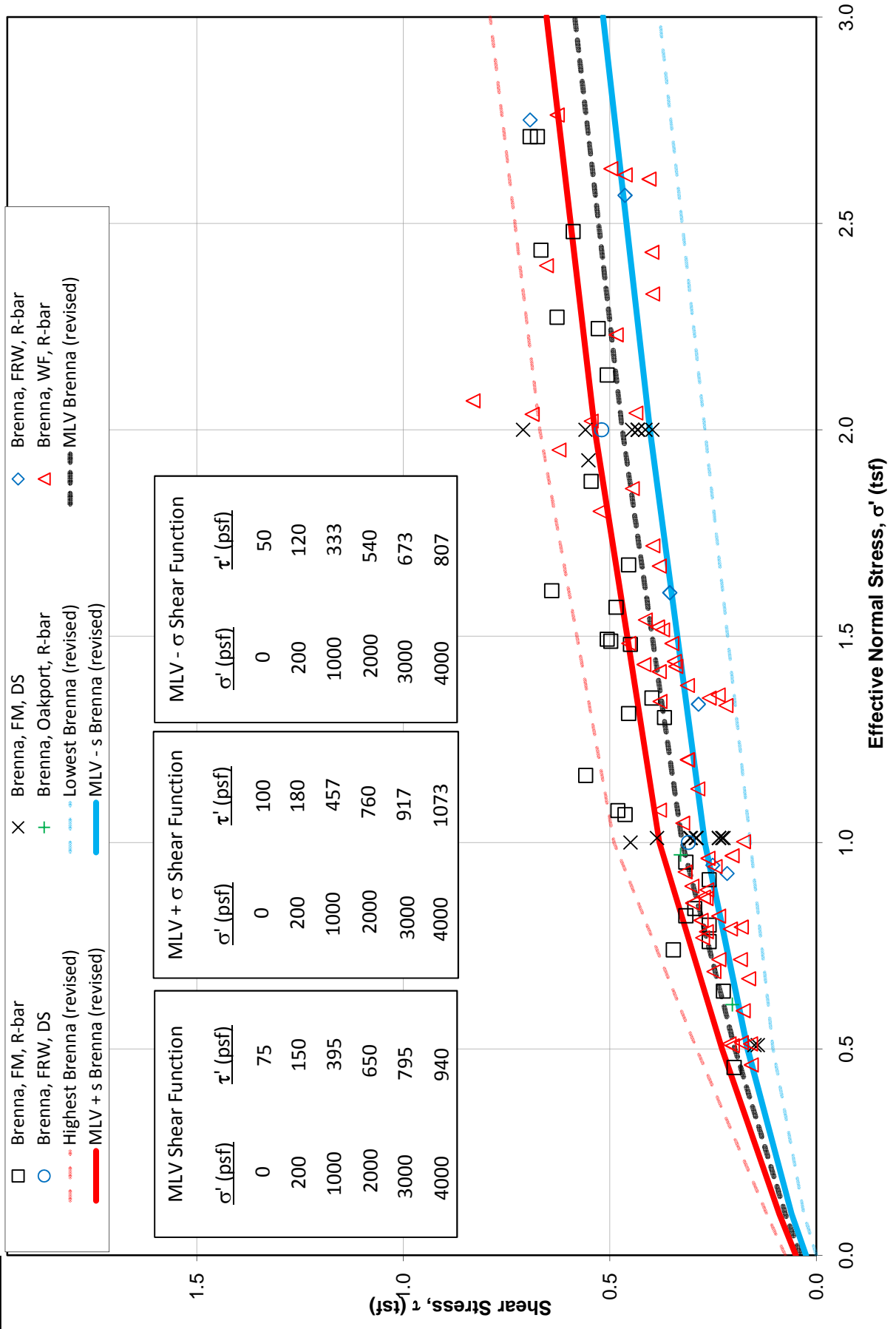
Fargo-Moorhead Metro Feasibility Study
 Brenna Ultimate Drained Shear Strength Parameters
 Mohr-Coulomb Effective Stress Plot

Run
 Make
 Grid
 Square
 Macro

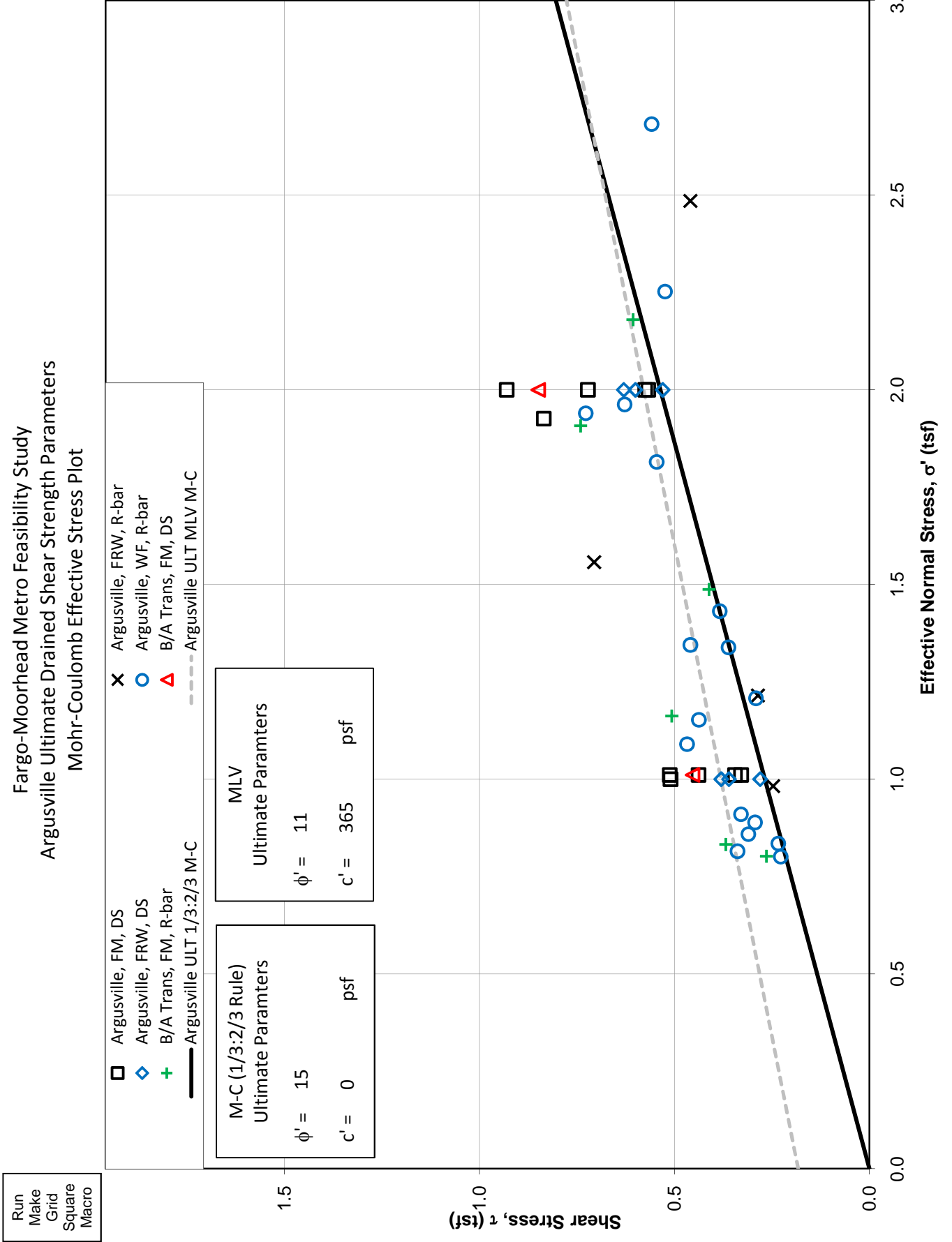


Fargo-Moorhead Metro Feasibility Study
 Brenna Ultimate Drained Shear Strength Parameters
 Curvilinear Effective Stress Plot

Run
 Make
 Grid
 Square
 Macro

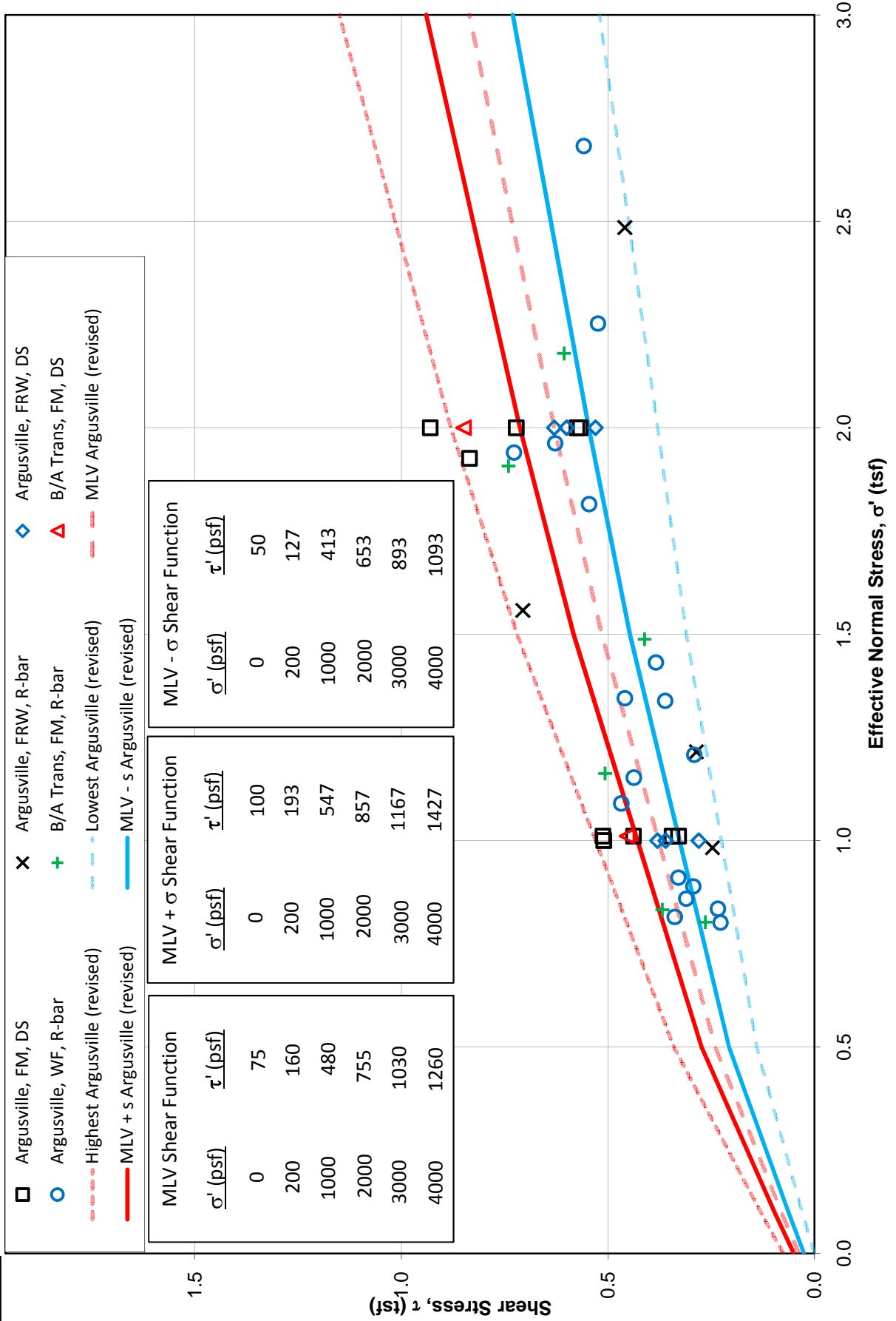


Fargo-Moorhead Metro Feasibility Study
 Argusville Ultimate Drained Shear Strength Parameters
 Mohr-Coulomb Effective Stress Plot



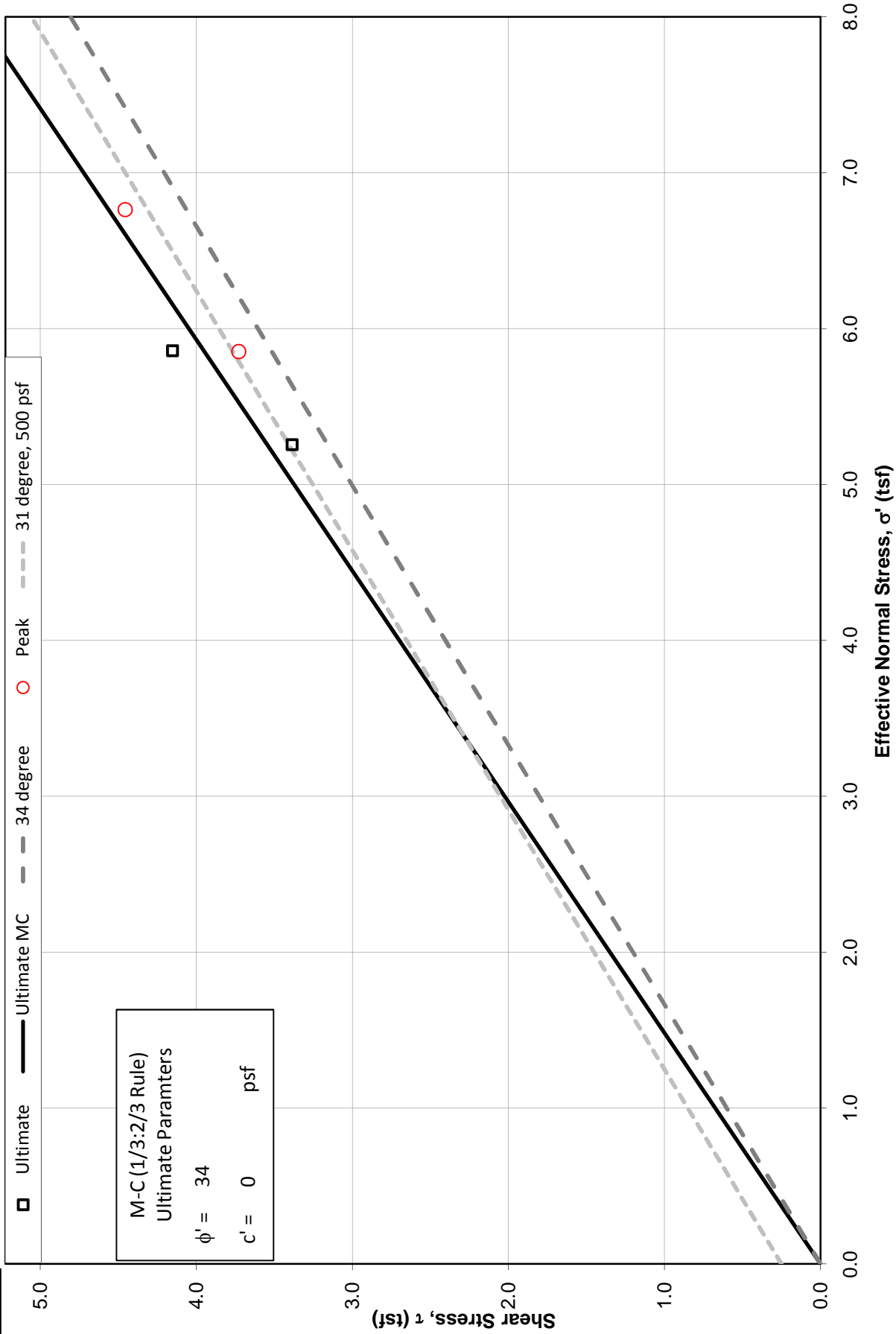
Fargo-Moorhead Metro Feasibility Study
 Argusville Ultimate Drained Shear Strength Parameters
 Curvilinear Effective Stress Plot

Run
 Make
 Grid
 Square
 Macro

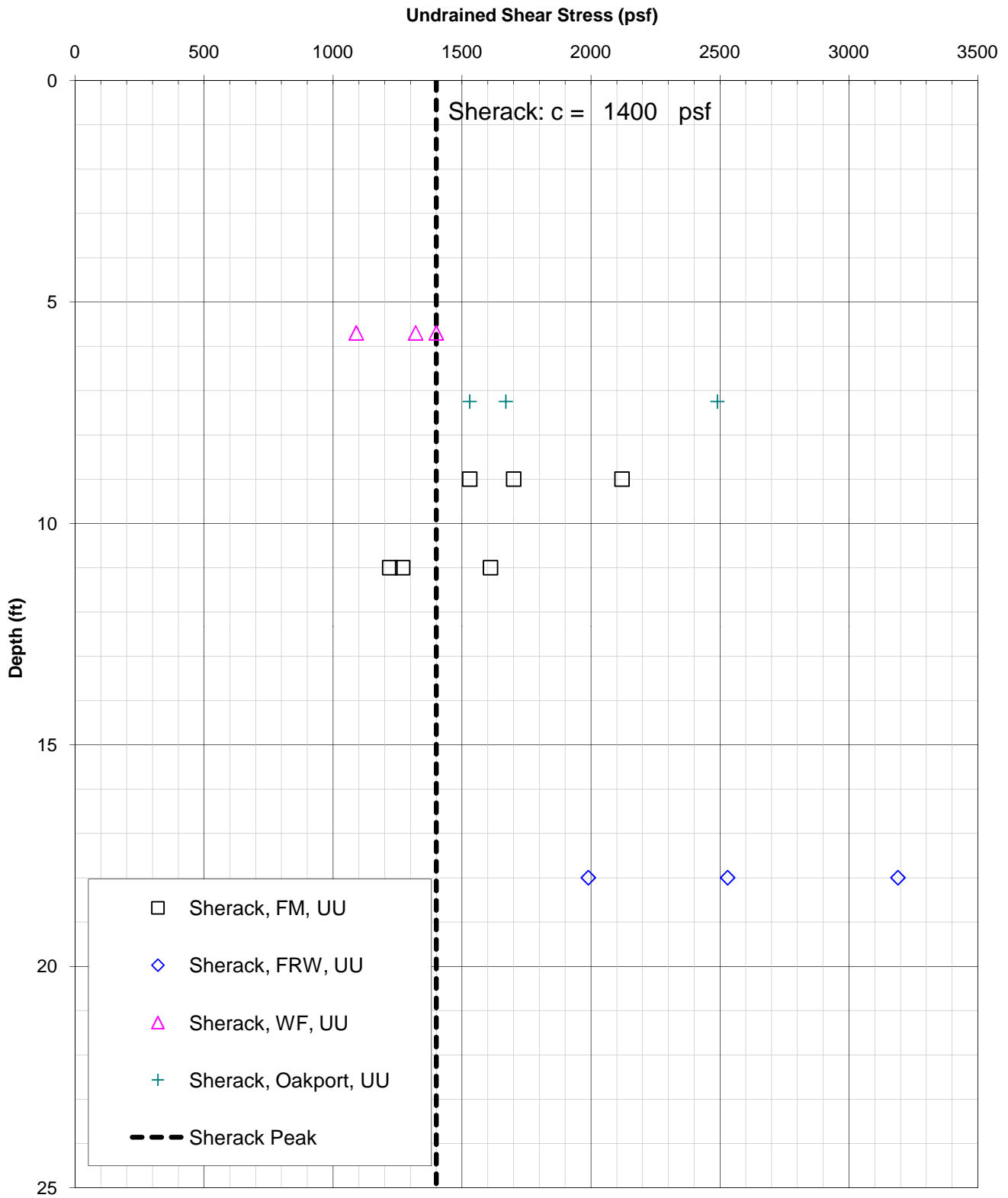


Fargo-Moorhead Metro Feasibility Study
 Unit "A" Till Ultimate Drained Shear Strength Parameters
 Mohr-Coulomb Effective Stress Plot

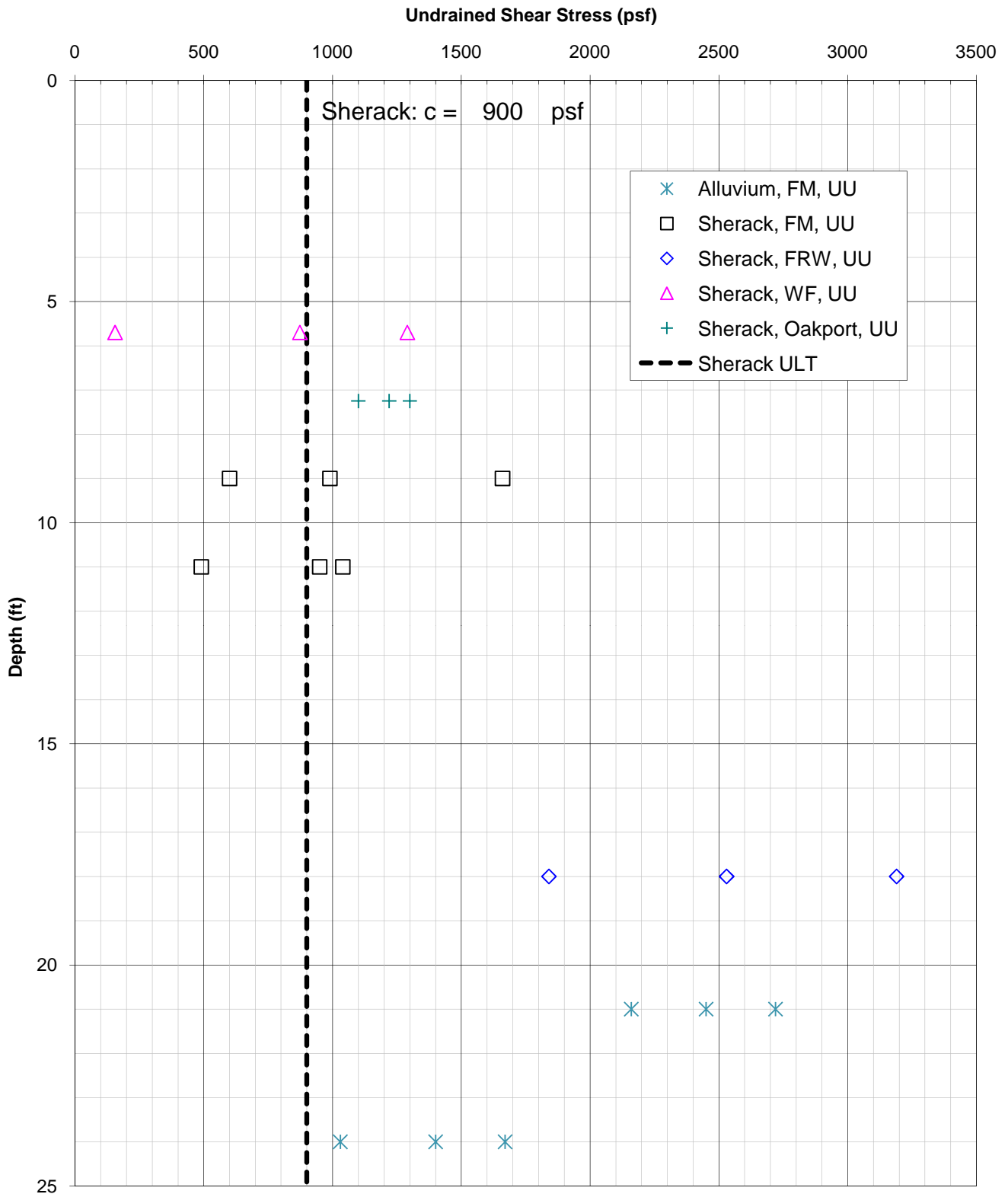
Run
 Make
 Grid
 Square
 Macro



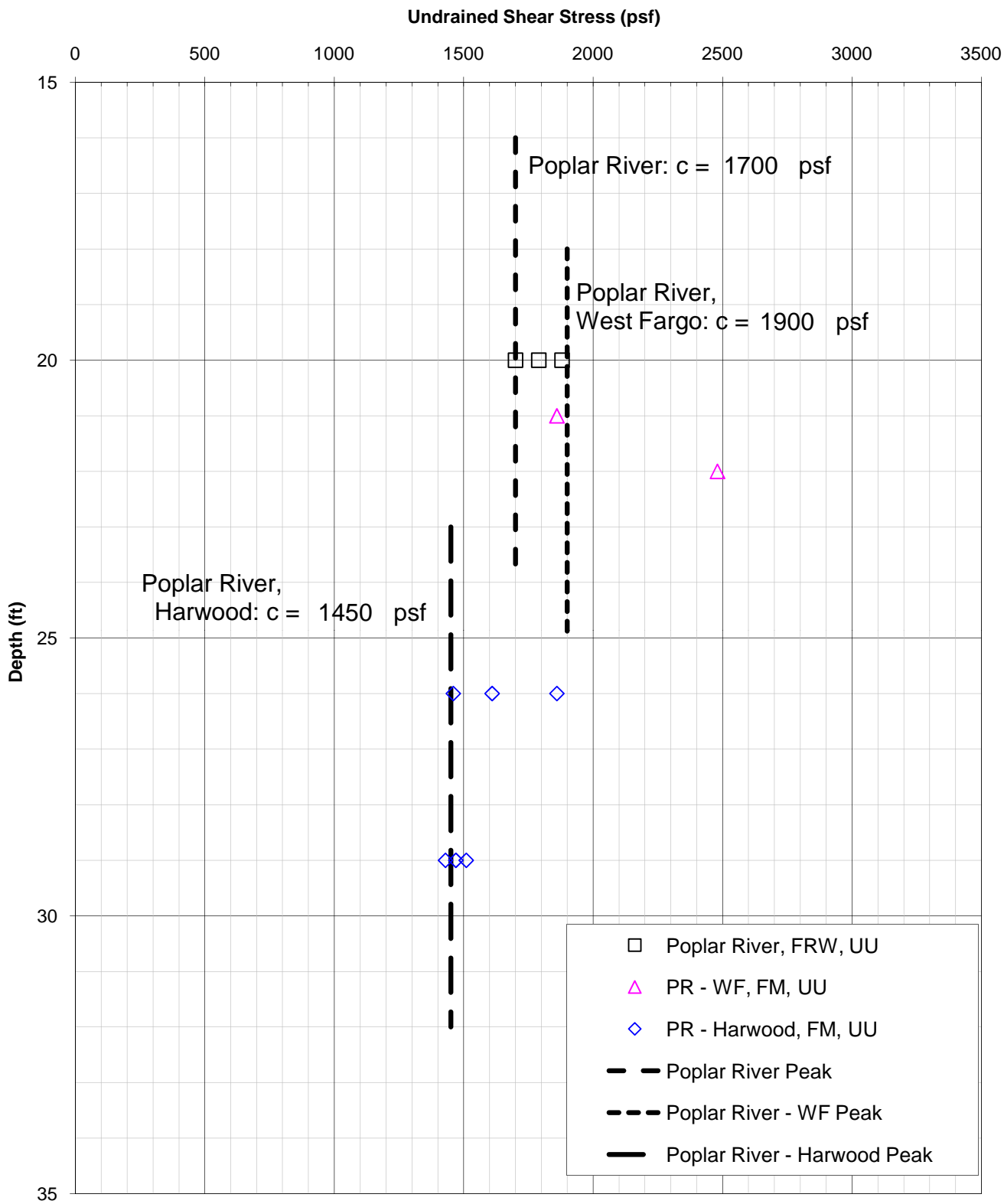
Fargo-Moorhead Metro Feasibility Study Sherack Peak Undrained Shear Strength (UU) Data



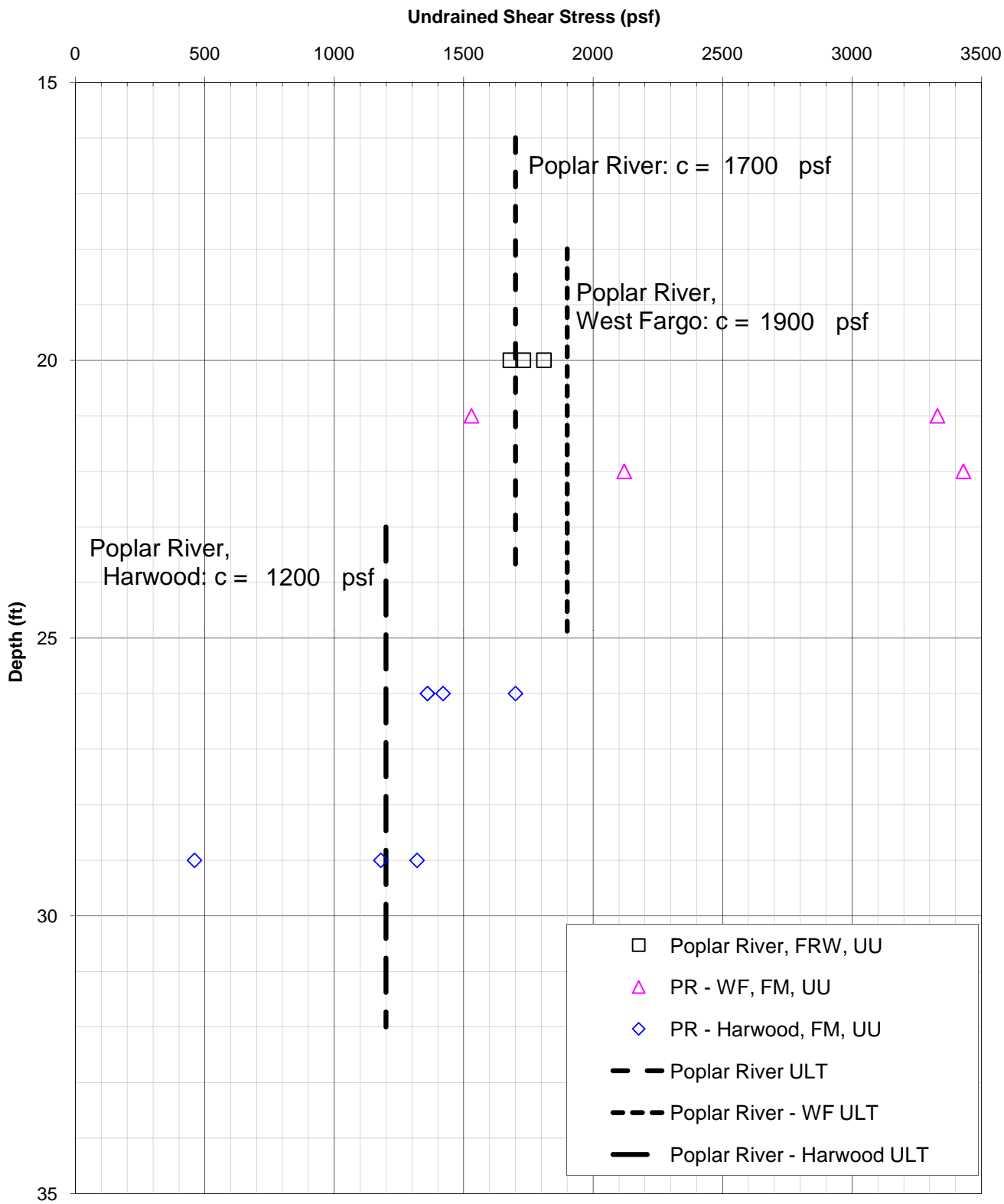
Fargo-Moorhead Metro Feasibility Study Sherack Ultimate Undrained Shear Strength (UU) Data



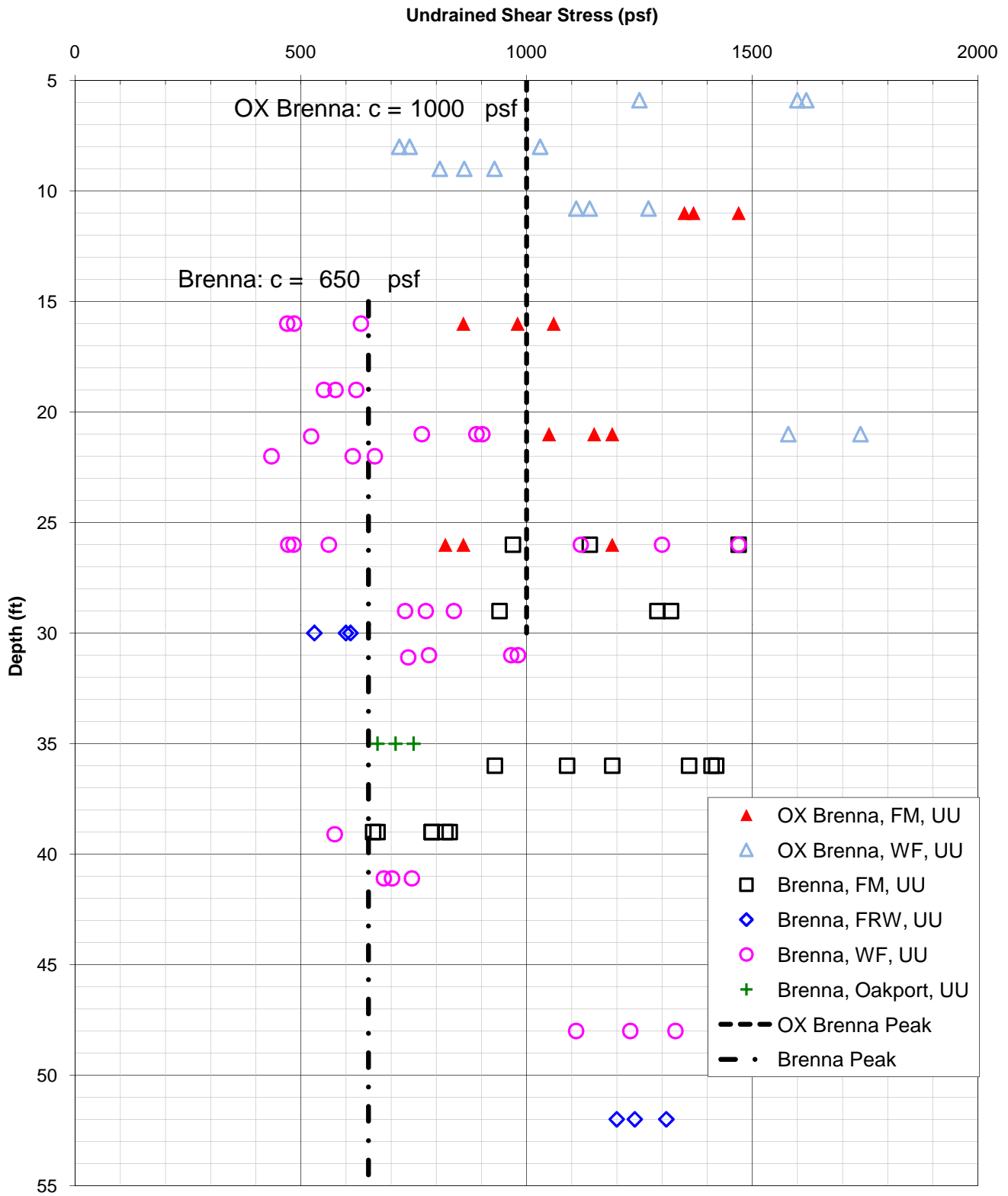
Fargo-Moorhead Metro Feasibility Study Poplar River Peak Undrained Shear Strength (UU) Data



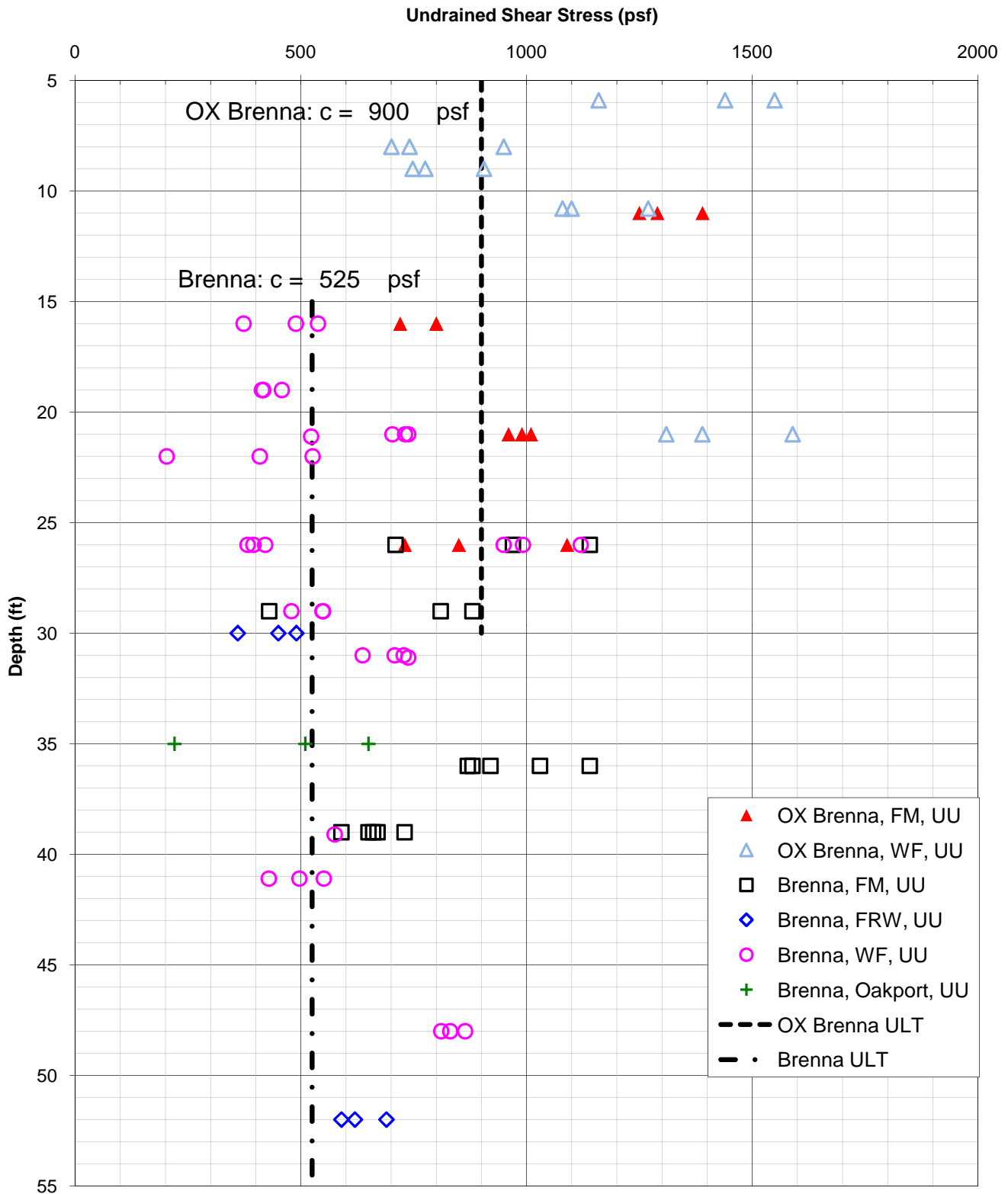
Fargo-Moorhead Metro Feasibility Study Poplar River Ultimate Undrained Shear Strength (UU) Data



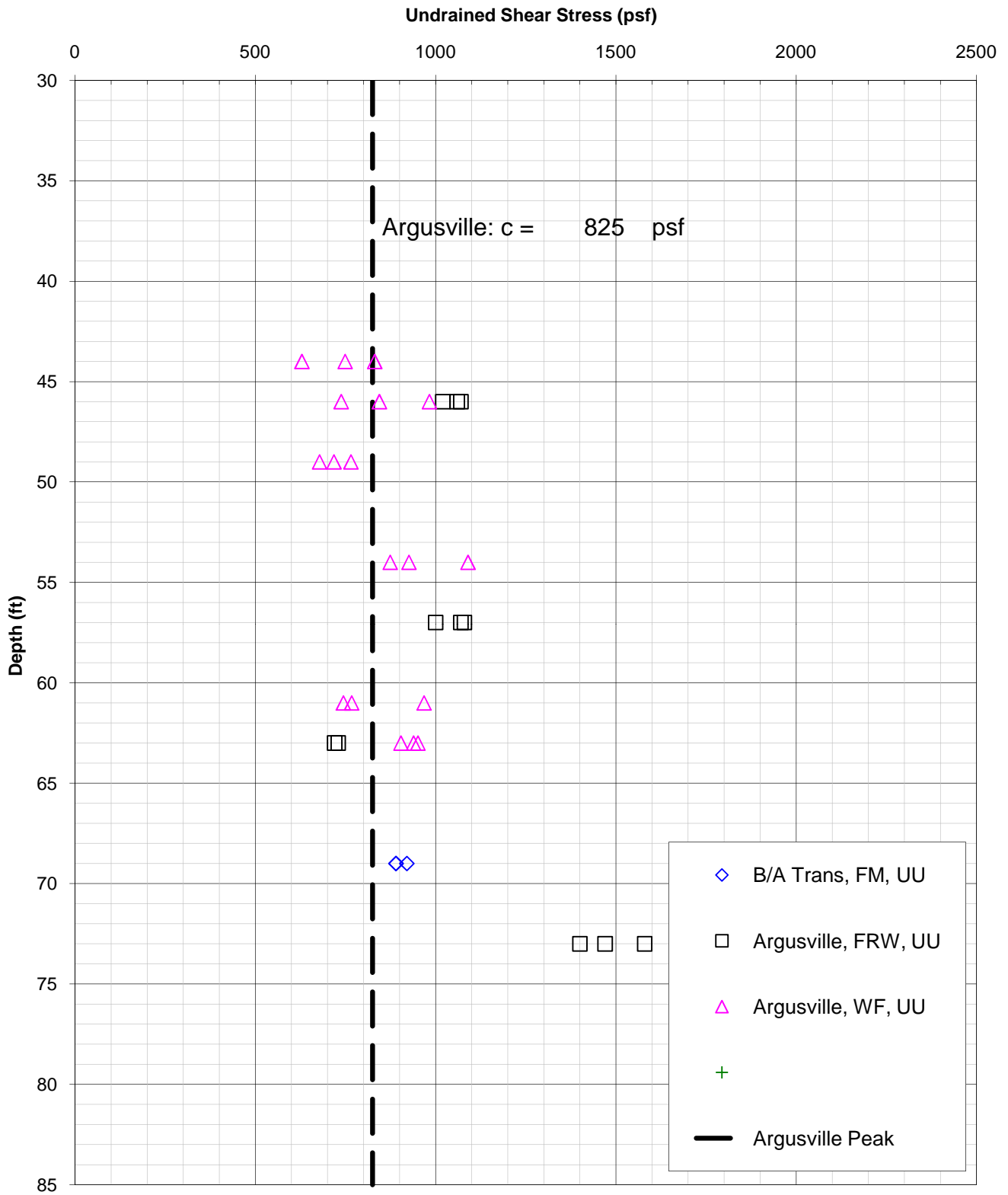
Fargo-Moorhead Metro Feasibility Study Oxidized Brenna and Brenna Peak Undrained Shear Strength (UU) Data



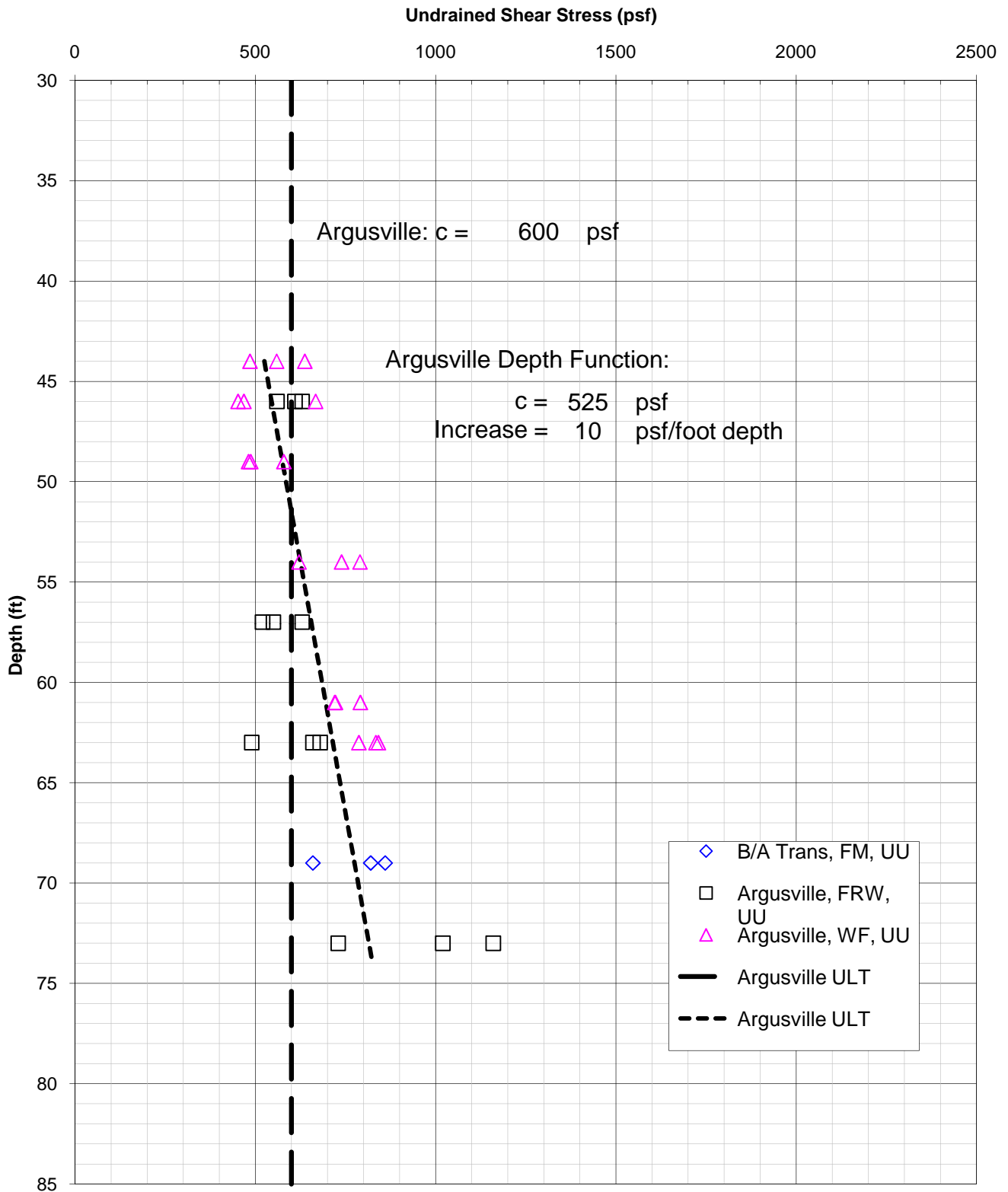
Fargo-Moorhead Metro Feasibility Study Oxidized Brenna and Brenna Ultimate Undrained Shear Strength (UU) Data



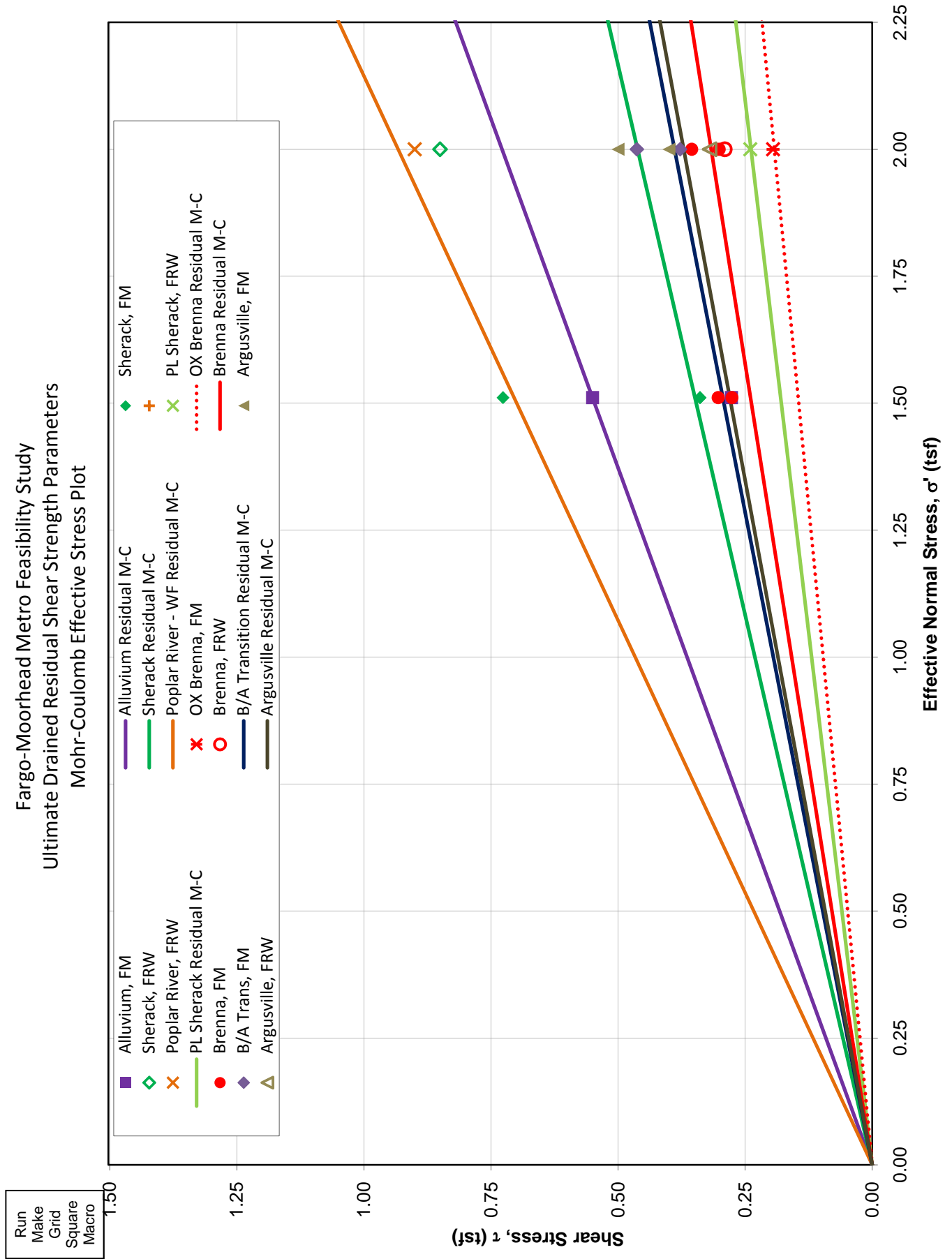
Fargo-Moorhead Metro Feasibility Study Argusville Peak Undrained Shear Strength (UU) Data



Fargo-Moorhead Metro Feasibility Study
Argusville
Ultimate Undrained Shear Strength (UU) Data

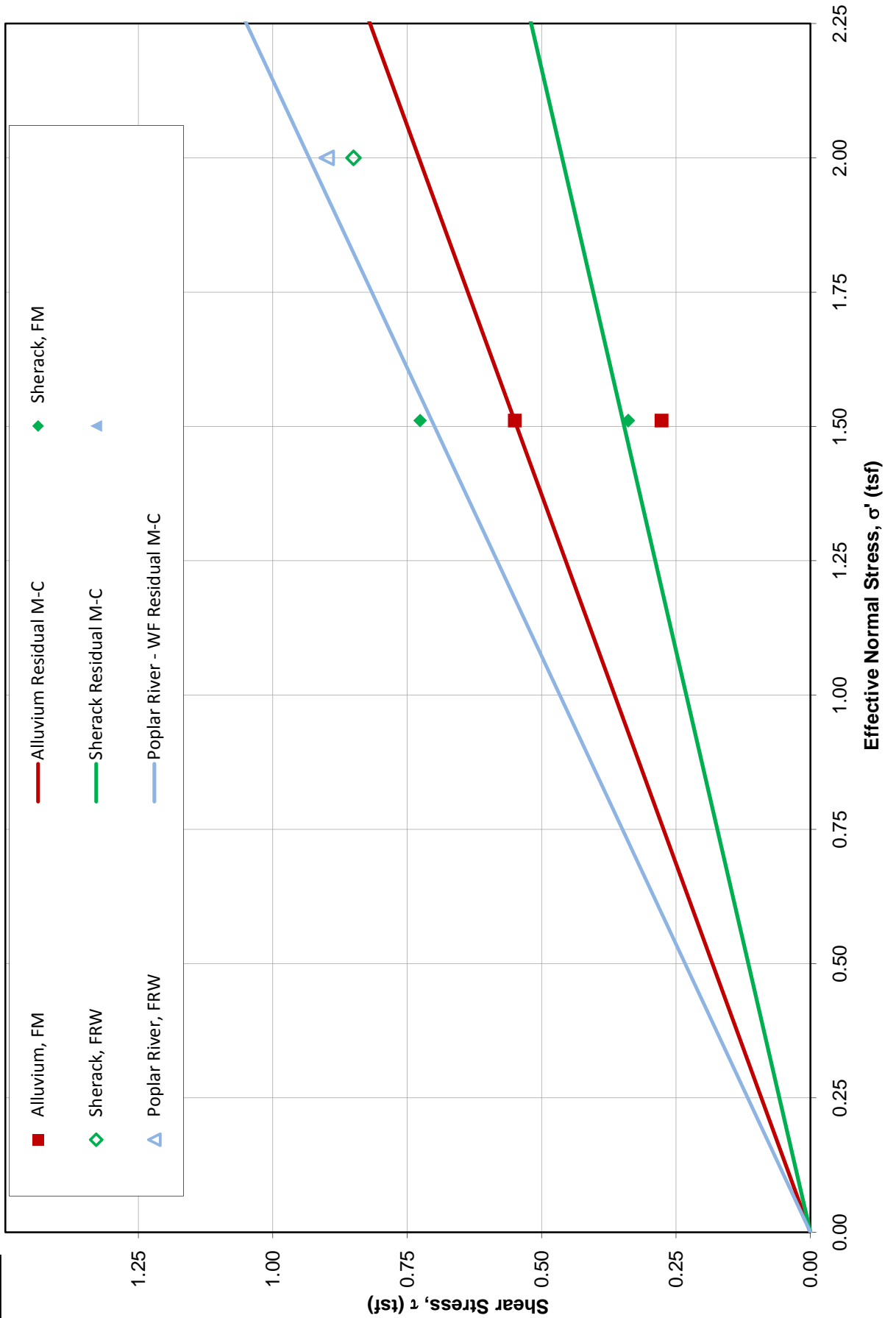


Fargo-Moorhead Metro Feasibility Study
 Ultimate Drained Residual Shear Strength Parameters
 Mohr-Coulomb Effective Stress Plot

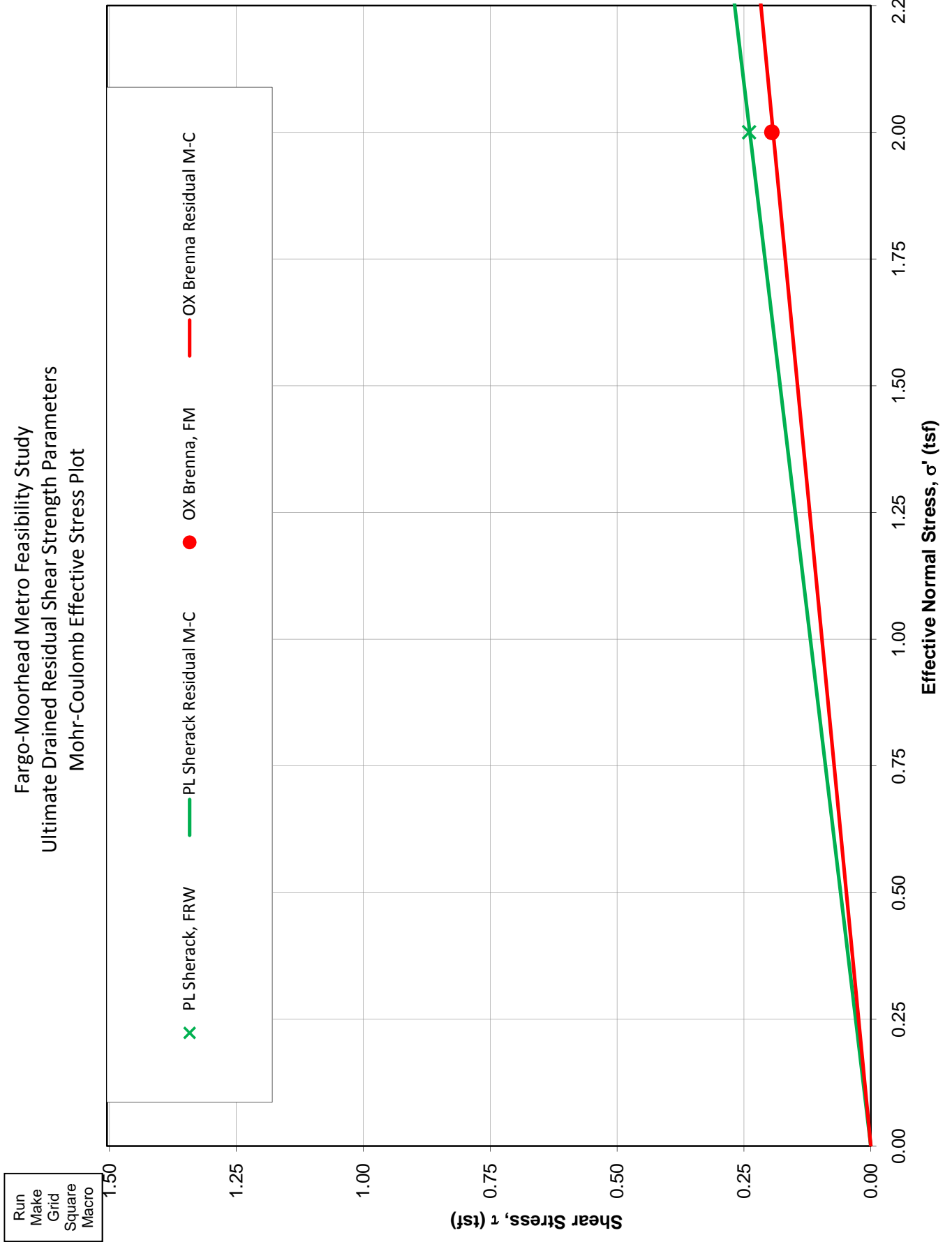


Fargo-Moorhead Metro Feasibility Study
 Ultimate Drained Residual Shear Strength Parameters
 Mohr-Coulomb Effective Stress Plot

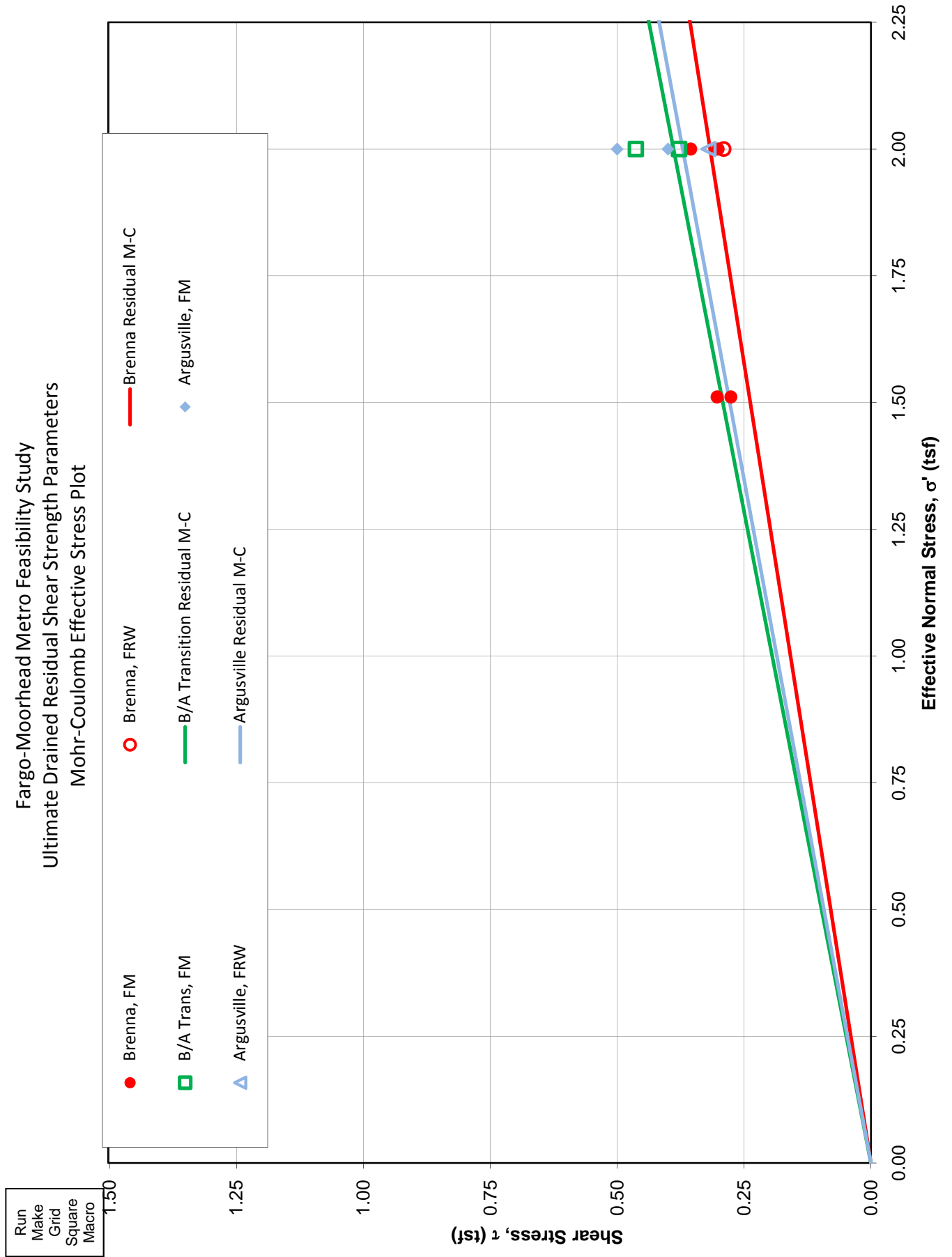
Run
 Make
 Grid
 Square
 Macro



Fargo-Moorhead Metro Feasibility Study
 Ultimate Drained Residual Shear Strength Parameters
 Mohr-Coulomb Effective Stress Plot



Fargo-Moorhead Metro Feasibility Study
 Ultimate Drained Residual Shear Strength Parameters
 Mohr-Coulomb Effective Stress Plot



Run
 Make
 Grid
 Square
 Macro



Project: Fargo-Moorhead Metro Feasibility Study
 Subject: Alluvium Formation Effective Shear Strength Data from Borings
 Compiled By: KAH Revised By: KAH
 Date: 4/20/2010 Date: 10/29/2010

Project, Formation, Test, Boring, Sample No., Specimen No.	BORING NO.	MID-DEPTH (feet)	ELEV. (feet)	SAMPLE NO.	SPEC. NO.	FORMATION	TEST	USCS SOIL TYPE	PROJECT	R-bar, Ultimate		DS, Ultimate	
										σ_{ff} (tsf)	τ_{ff} (tsf)	σ_{ff} (tsf)	τ_{ff} (tsf)
Alluvium, R-bar, Far 09-23MU, 1, 1, FM	Far 09-23MU	3.0	894.0	1	1	Alluvium	R-bar	CH	FM	0.86	0.57		
Alluvium, R-bar, Far 09-23MU, 1, 2, FM	Far 09-23MU	3.0	894.0	1	2	Alluvium	R-bar	CH	FM	1.02	0.65		
Alluvium, R-bar, Far 09-23MU, 1, 3, FM	Far 09-23MU	3.0	894.0	1	3	Alluvium	R-bar	CH	FM	1.42	0.83		
Alluvium, R-bar, Far 09-25MU, 1, 1, FM	Far 09-25MU	15.0	878.4	1	1	Alluvium	R-bar	CH	FM	0.87	0.61		
Alluvium, R-bar, Far 09-25MU, 1, 2, FM	Far 09-25MU	15.0	878.4	1	2	Alluvium	R-bar	CH	FM	1.20	0.78		
Alluvium, R-bar, Far 09-25MU, 1, 3, FM	Far 09-25MU	15.0	878.4	1	3	Alluvium	R-bar	CH	FM	2.10	1.24		
Alluvium, R-bar, Far 09-25MU, 2, 1, FM	Far 09-25MU	27.0	866.4	2	1	Alluvium	R-bar	CH	FM	0.66	0.46		
Alluvium, R-bar, Far 09-25MU, 2, 2, FM	Far 09-25MU	27.0	866.4	2	2	Alluvium	R-bar	CH	FM	1.04	0.69		
Alluvium, R-bar, Far 09-25MU, 2, 3, FM	Far 09-25MU	27.0	866.4	2	3	Alluvium	R-bar	CH	FM	2.11	1.23		
Alluvium, R-bar, Far 09-27MU, 1, 1, FM	Far 09-27MU	7.0	896.1	1	1	Alluvium	R-bar	CH	FM	0.76	0.44		
Alluvium, R-bar, Far 09-27MU, 1, 2, FM	Far 09-27MU	7.0	896.1	1	2	Alluvium	R-bar	CH	FM	1.00	0.63		
Alluvium, R-bar, Far 09-27MU, 1, 3, FM	Far 09-27MU	7.0	896.1	1	3	Alluvium	R-bar	CH	FM	1.67	1.01		
Alluvium, R-bar, Far 10-78MU, 1, 1, FM	Far 10-78MU	14.0	0.0	1	1	Alluvium	R-bar	CH	FM	1.18	0.82		
Alluvium, R-bar, Far 10-78MU, 1, 2, FM	Far 10-78MU	14.0	0.0	1	2	Alluvium	R-bar	CH	FM	1.96	1.22		
Alluvium, R-bar, Far 10-78MU, 1, 3, FM	Far 10-78MU	14.0	0.0	1	3	Alluvium	R-bar	CH	FM	2.90	1.81		
Alluvium, R-bar, Far 10-79MU, 1, 1, FM	Far 10-79MU	21.0	0.0	1	1	Alluvium	R-bar	CH	FM	1.54	0.89		
Alluvium, R-bar, Far 10-79MU, 1, 2, FM	Far 10-79MU	21.0	0.0	1	2	Alluvium	R-bar	CH	FM	2.20	1.33		
Alluvium, R-bar, Far 10-79MU, 1, 3, FM	Far 10-79MU	21.0	0.0	1	3	Alluvium	R-bar	CH	FM	3.84	1.95		
Alluvium, R-bar, Far 10-80MU, 1, 1, FM	Far 10-80MU	24.0	0.0	1	1	Alluvium	R-bar	CL-ML	FM	1.78	1.10		
Alluvium, R-bar, Far 10-80MU, 1, 2, FM	Far 10-80MU	24.0	0.0	1	2	Alluvium	R-bar	CL-ML	FM	1.54	1.15		
Alluvium, R-bar, Far 10-80MU, 1, 3, FM	Far 10-80MU	24.0	0.0	1	3	Alluvium	R-bar	CL-ML	FM	2.29	1.39		
Alluvium, R-bar, 06-16MU, 1, 1, FRW	06-16MU	20.8	857.8	1	1	Alluvium	R-bar	CH	FRW	1.33	0.84		
Alluvium, R-bar, 06-16MU, 1, 2, FRW	06-16MU	20.8	857.8	1	2	Alluvium	R-bar	CH	FRW	1.72	1.07		
Alluvium, R-bar, 06-16MU, 1, 3, FRW	06-16MU	20.8	857.8	1	3	Alluvium	R-bar	CH	FRW	3.07	1.41		



Project: Fargo-Moorhead Metro Feasibility Study
 Subject: Sherack Formation Effective Shear Strength Data from Borings
 Compiled By: KAH Revised By: KAH
 Date: 4/20/2010 Date: 10/29/2010

Project, Formation, Test, Boring, Sample No., Specimen No.	BORING NO.	MID-DEPTH (feet)	ELEV. (feet)	SAMPLE NO.	SPEC. NO.	FORMATION	TEST	USCS SOIL TYPE	PROJECT	R-bar, Ultimate		DS, Ultimate	
										σ_{ff} (tsf)	τ_{ff} (tsf)	σ_{ff} (tsf)	τ_{ff} (tsf)
Sherack, R-bar, Moor 09-11MU, 1, 1, FM	Moor 09-11MU	11.0	876.6	1	1	Sherack	R-bar	CH	FM	1.28	0.86		
Sherack, R-bar, Moor 09-11MU, 1, 2, FM	Moor 09-11MU	11.0	876.6	1	2	Sherack	R-bar	CH	FM	1.33	0.93		
Sherack, R-bar, Moor 09-11MU, 1, 3, FM	Moor 09-11MU	11.0	876.6	1	3	Sherack	R-bar	CH	FM	2.52	1.50		
Sherack, R-bar, Moor 09-14MU, 1, 1, FM	Moor 09-14MU	9.0	904.1	1	1	Sherack	R-bar	CH	FM	0.80	0.55		
Sherack, R-bar, Moor 09-14MU, 1, 2, FM	Moor 09-14MU	9.0	904.1	1	2	Sherack	R-bar	CH	FM	0.96	0.61		
Sherack, R-bar, Moor 09-14MU, 1, 3, FM	Moor 09-14MU	9.0	904.1	1	3	Sherack	R-bar	CH	FM	1.41	0.81		
Sherack, R-bar, Far 09-23MU, 2, 1, FM	Far 09-23MU	11.0	886.0	2	1	Sherack	R-bar	CH	FM	0.55	0.34		
Sherack, R-bar, Far 09-23MU, 2, 2, FM	Far 09-23MU	11.0	886.0	2	2	Sherack	R-bar	CH	FM	0.94	0.50		
Sherack, R-bar, Far 09-23MU, 2, 3, FM	Far 09-23MU	11.0	886.0	2	3	Sherack	R-bar	CH	FM	1.75	0.82		
Sherack, R-bar, Moor 09-25MU, 1, 1, FM	Moor 09-25MU	9.0	889.7	1	1	Sherack	R-bar	CH	FM	0.40	0.24		
Sherack, R-bar, Moor 09-25MU, 1, 2, FM	Moor 09-25MU	9.0	889.7	1	2	Sherack	R-bar	CH	FM	0.64	0.36		
Sherack, R-bar, Moor 09-25MU, 1, 3, FM	Moor 09-25MU	9.0	889.7	1	3	Sherack	R-bar	CH	FM	1.89	0.60		
Sherack, R-bar, Far 09-26MU, 1, 1, FM	Far 09-26MU	9.0	894.5	1	1	Sherack	R-bar	CH	FM	0.69	0.39		
Sherack, R-bar, Far 09-26MU, 1, 2, FM	Far 09-26MU	9.0	894.5	1	2	Sherack	R-bar	CH	FM	1.03	0.55		
Sherack, R-bar, Far 09-26MU, 1, 3, FM	Far 09-26MU	9.0	894.5	1	3	Sherack	R-bar	CH	FM	1.94	0.86		
Sherack, R-bar, Moor 09-34MU, 1, 1, FM	Moor 09-34MU	9.0	898.9	1	1	Sherack	R-bar	CH	FM	0.67	0.38		
Sherack, R-bar, Moor 09-34MU, 1, 2, FM	Moor 09-34MU	9.0	898.9	1	2	Sherack	R-bar	CH	FM	1.13	0.53		
Sherack, R-bar, Moor 09-34MU, 1, 3, FM	Moor 09-34MU	9.0	898.9	1	3	Sherack	R-bar	CH	FM	1.75	0.58		
Sherack, R-bar, Moor 09-53MU, 1, 1, FM	Moor 09-53MU	19.0	881.5	1	1	Sherack	R-bar	CH	FM	1.00	0.50		
Sherack, R-bar, Moor 09-53MU, 1, 2, FM	Moor 09-53MU	19.0	881.5	1	2	Sherack	R-bar	CH	FM	1.28	0.51		
Sherack, R-bar, Moor 09-53MU, 1, 3, FM	Moor 09-53MU	19.0	881.5	1	3	Sherack	R-bar	CH	FM	2.30	0.64		
Sherack, R-bar, 01-4MU, 1, 1, FRW	01-4MU	19.0	880.2	1	1	Sherack	R-bar	CH/CL	FRW	1.75	0.96		
Sherack, R-bar, 01-4MU, 1, 2, FRW	01-4MU	19.0	880.2	1	2	Sherack	R-bar	CH/CL	FRW	2.40	1.38		
Sherack, R-bar, 01-4MU, 1, 3, FRW	01-4MU	19.0	880.2	1	3	Sherack	R-bar	CH/CL	FRW	3.48	1.52		
Sherack, R-bar, 06-18MU, 1, 1, FRW	06-18MU	22.0	867.7	1	1	Sherack	R-bar	CH	FRW	1.40	0.87		
Sherack, R-bar, 06-18MU, 1, 2, FRW	06-18MU	22.0	867.7	1	2	Sherack	R-bar	CH	FRW	1.95	1.20		
Sherack, R-bar, 06-18MU, 1, 3, FRW	06-18MU	22.0	867.7	1	3	Sherack	R-bar	CH	FRW	3.14	1.80		
Sherack, R-bar, 84-1M, 1, 1, WF	84-1M	5.9	890.2	1	1	Sherack	R-bar	MH	WF	0.94	0.37		
Sherack, R-bar, 84-1M, 1, 2, WF	84-1M	5.9	890.2	1	2	Sherack	R-bar	MH	WF	2.00	0.76		
Sherack, R-bar, 84-1M, 1, 3, WF	84-1M	5.9	890.2	1	3	Sherack	R-bar	MH	WF	3.44	1.10		
Sherack, R-bar, 85-12M, 1, 1, WF	85-12M	6.0	891.3	1	1	Sherack	R-bar	CH	WF	1.10	0.68		
Sherack, R-bar, 85-12M, 1, 2, WF	85-12M	6.0	891.3	1	2	Sherack	R-bar	CH	WF	1.30	0.87		
Sherack, R-bar, 85-12M, 1, 3, WF	85-12M	6.0	891.3	1	3	Sherack	R-bar	CH	WF	2.46	1.45		



Project: Fargo-Moorhead Metro Feasibility Study
 Subject: Sherack Formation Effective Shear Strength Data from Borings
 Compiled By: KAH Revised By: KAH
 Date: 4/20/2010 Date: 10/29/2010

Project, Formation, Test, Boring, Sample No., Specimen No.	BORING NO.	MID-DEPTH (feet)	ELEV. (feet)	SAMPLE NO.	SPEC. NO.	FORMATION	TEST	USCS SOIL TYPE	PROJECT	R-bar, Ultimate		DS, Ultimate	
										σ_{ff} (tsf)	τ_{ff} (tsf)	σ_{ff} (tsf)	τ_{ff} (tsf)
Sherack, R-bar, 99-1M, 1, 1, Oakport	99-1M	7.0	0.0	1	1	Sherack	R-bar	CH	Oakport	0.56	0.31		
Sherack, R-bar, 99-1M, 1, 2, Oakport	99-1M	7.0	0.0	1	2	Sherack	R-bar	CH	Oakport	0.89	0.49		
Sherack, R-bar, 99-1M, 1, 3, Oakport	99-1M	7.0	0.0	1	3	Sherack	R-bar	CH	Oakport	1.40	0.46		
Sherack, R-bar, ST-8, , 1, SS-32ND	#N/A	#N/A	#N/A	#N/A	#N/A	#N/A	#N/A	#N/A	#N/A	#N/A	#N/A	#N/A	#N/A
Sherack, R-bar, ST-8, , 2, SS-32ND	#N/A	#N/A	#N/A	#N/A	#N/A	#N/A	#N/A	#N/A	#N/A	#N/A	#N/A	#N/A	#N/A
Sherack, R-bar, ST-8, , 3, SS-32ND	#N/A	#N/A	#N/A	#N/A	#N/A	#N/A	#N/A	#N/A	#N/A	#N/A	#N/A	#N/A	#N/A
Sherack, R-bar, ST-13, 1, 1, SS-32ND	ST-13	15.5	885.4	1	1	Sherack	R-bar	CH	SS-32ND	-0.15	0.52		
Sherack, R-bar, ST-13, 1, 2, SS-32ND	ST-13	15.5	885.4	1	2	Sherack	R-bar	CH	SS-32ND	1.08	0.61		
Sherack, R-bar, ST-13, 1, 3, SS-32ND	ST-13	15.5	885.4	1	3	Sherack	R-bar	CH	SS-32ND	2.41	0.76		
Sherack, R-bar, SL-3, , 1, SA-52ndAVE	#N/A	#N/A	#N/A	#N/A	#N/A	#N/A	#N/A	#N/A	#N/A	#N/A	#N/A	#N/A	#N/A
Sherack, R-bar, SL-3, , 2, SA-52ndAVE	#N/A	#N/A	#N/A	#N/A	#N/A	#N/A	#N/A	#N/A	#N/A	#N/A	#N/A	#N/A	#N/A
Sherack, R-bar, SL-3, , 3, SA-52ndAVE	#N/A	#N/A	#N/A	#N/A	#N/A	#N/A	#N/A	#N/A	#N/A	#N/A	#N/A	#N/A	#N/A



Project: Fargo-Moorhead Metro Feasibility Study
 Subject: PL Sherack Formation Effective Shear Strength Data from Borings
 Compiled By: KAH Revised By: KAH
 Date: 4/20/2010 Date: 10/29/2010

Project, Formation, Test, Boring, Sample No., Specimen No.	BORING NO.	MID-DEPTH (feet)	ELEV. (feet)	SAMPLE NO.	SPEC. NO.	FORMATION	TEST	USCS SOIL TYPE	PROJECT	R-bar, Ultimate		DS, Ultimate	
										σ'_{ff} (tsf)	τ_{ff} (tsf)	σ'_{ff} (tsf)	τ_{ff} (tsf)
PL Sherack, R-bar, 01-5MU, 1, 1, FRW	01-5MU	16.0	885.7	1	1	PL Sherack	R-bar	CH	FRW	1.08	0.31		
PL Sherack, R-bar, 01-5MU, 1, 2, FRW	01-5MU	16.0	885.7	1	2	PL Sherack	R-bar	CH	FRW	1.93	0.57		
PL Sherack, R-bar, 01-5MU, 1, 3, FRW	01-5MU	16.0	885.7	1	3	PL Sherack	R-bar	CH	FRW	3.20	0.69		



Project: Fargo-Moorhead Metro Feasibility Study
 Subject: Poplar Formation Effective Shear Strength Data from Borings
 Compiled By: KAH Revised By: KAH
 Date: 4/20/2010 Date: 10/29/2010

Project, Formation, Test, Boring, Sample No., Specimen No.	BORING NO.	MID-DEPTH (feet)	ELEV. (feet)	SAMPLE NO.	SPEC. NO.	FORMATION	TEST	USCS SOIL TYPE	PROJECT	R-bar, Ultimate		DS, Ultimate	
										σ_{ff} (tsf)	τ_{ff} (tsf)	σ_{ff} (tsf)	τ_{ff} (tsf)
Poplar River, R-bar, Far 09-26MU, 2, 1, FM	Far 09-26MU	17.0	886.5	2	1	Poplar River	R-bar	CH	FM	0.82	0.59		
Poplar River, R-bar, Far 09-26MU, 2, 2, FM	Far 09-26MU	17.0	886.5	2	2	Poplar River	R-bar	CH	FM	0.95	0.65		
Poplar River, R-bar, Far 09-26MU, 2, 3, FM	Far 09-26MU	17.0	886.5	2	3	Poplar River	R-bar	CH	FM	1.67	1.09		
Poplar River, R-bar, 01-10MU, 1, 1, FRW	01-10MU	21.0	860.0	1	1	Poplar River	R-bar	CH	FRW	1.38	0.83		
Poplar River, R-bar, 01-10MU, 1, 2, FRW	01-10MU	21.0	860.0	1	2	Poplar River	R-bar	CH	FRW	2.36	1.49		
Poplar River, R-bar, 01-10MU, 1, 3, FRW	01-10MU	21.0	860.0	1	3	Poplar River	R-bar	CH	FRW	3.77	2.03		
PR - WF, R-bar, Far 09-23MU, 3, 1, FM	Far 09-23MU	21.0	876.0	3	1	PR - WF	R-bar	ML	FM	3.55	2.17		
PR - WF, R-bar, Far 09-23MU, 3, 2, FM	Far 09-23MU	21.0	876.0	3	2	PR - WF	R-bar	ML	FM	4.40	2.94		
PR - WF, R-bar, Far 09-23MU, 3, 3, FM	Far 09-23MU	21.0	876.0	3	3	PR - WF	R-bar	ML	FM	8.90	4.68		
PR - WF, R-bar, Moor 09-25MU, 2, 1, FM	Moor 09-25MU	22.0	876.7	2	1	PR - WF	R-bar	ML	FM	3.15	2.34		
PR - WF, R-bar, Moor 09-25MU, 2, 2, FM	Moor 09-25MU	22.0	876.7	2	2	PR - WF	R-bar	ML	FM	3.95	2.68		
PR - WF, R-bar, Moor 09-25MU, 2, 3, FM	Moor 09-25MU	22.0	876.7	2	3	PR - WF	R-bar	ML	FM	4.98	3.25		
PR - WF, DS, Far 09-23MU, 3, 1, FM	Far 09-23MU	21.0	876.0	3	1	PR - WF	DS	ML	FM			0.51	0.38
PR - WF, DS, Far 09-23MU, 3, 2, FM	Far 09-23MU	21.0	876.0	3	2	PR - WF	DS	ML	FM			1.01	0.70
PR - WF, DS, Far 09-23MU, 3, 3, FM	Far 09-23MU	21.0	876.0	3	3	PR - WF	DS	ML	FM			1.93	1.35
PR - Harwood, R-bar, Far 09-23MU, 4, 1, FM	Far 09-23MU	29.0	868.0	4	1	PR - Harwood	R-bar	CH	FM	0.77	0.49		
PR - Harwood, R-bar, Far 09-23MU, 4, 2, FM	Far 09-23MU	29.0	868.0	4	2	PR - Harwood	R-bar	CH	FM	1.24	0.75		
PR - Harwood, R-bar, Far 09-23MU, 4, 3, FM	Far 09-23MU	29.0	868.0	4	3	PR - Harwood	R-bar	CH	FM	1.80	0.97		
PR - Harwood, R-bar, Moor 09-25MU, 3, 1, FM	Moor 09-25MU	26.0	872.7	3	1	PR - Harwood	R-bar	CH	FM	0.95	0.48		
PR - Harwood, R-bar, Moor 09-25MU, 3, 2, FM	Moor 09-25MU	26.0	872.7	3	2	PR - Harwood	R-bar	CH	FM	1.31	0.52		
PR - Harwood, R-bar, Moor 09-25MU, 3, 3, FM	Moor 09-25MU	26.0	872.7	3	3	PR - Harwood	R-bar	CH	FM	1.65	0.63		



Project: Fargo-Moorhead Metro Feasibility Study
 Subject: Oxidized Brenna Formation Effective Shear Strength Data from Borings
 Compiled By: KAH Revised By: KAH
 Date: 4/20/2010 Date: 10/29/2010

Project, Formation, Test, Boring, Sample No., Specimen No.	BORING NO.	MID-DEPTH (feet)	ELEV. (feet)	SAMPLE NO.	SPEC. NO.	FORMATION	TEST	USCS SOIL TYPE	PROJECT	R-bar, Ultimate		DS, Ultimate	
										σ_{ff} (tsf)	τ_{ff} (tsf)	σ_{ff} (tsf)	τ_{ff} (tsf)
OX Brenna, R-bar, Moor 09-26MU, 2, 1, FM	Moor 09-26MU	21.0	890.5	2	1	OX Brenna	R-bar	CH	FM	0.59	0.27		
OX Brenna, R-bar, Moor 09-26MU, 2, 2, FM	Moor 09-26MU	21.0	890.5	2	2	OX Brenna	R-bar	CH	FM	1.06	0.37		
OX Brenna, R-bar, Moor 09-26MU, 2, 3, FM	Moor 09-26MU	21.0	890.5	2	3	OX Brenna	R-bar	CH	FM	1.74	0.53		
OX Brenna, R-bar, Moor 09-34MU, 2, 1, FM	Moor 09-34MU	17.0	890.9	2	1	OX Brenna	R-bar	CH	FM	0.69	0.29		
OX Brenna, R-bar, Moor 09-34MU, 2, 2, FM	Moor 09-34MU	17.0	890.9	2	2	OX Brenna	R-bar	CH	FM	1.20	0.39		
OX Brenna, R-bar, Moor 09-34MU, 2, 3, FM	Moor 09-34MU	17.0	890.9	2	3	OX Brenna	R-bar	CH	FM	2.26	0.52		
OX Brenna, R-bar, Far 09-59MU, 1, 1, FM	Far 09-59MU	11.0	905.2	1	1	OX Brenna	R-bar	CH	FM	0.72	0.40		
OX Brenna, R-bar, Far 09-59MU, 1, 2, FM	Far 09-59MU	11.0	905.2	1	2	OX Brenna	R-bar	CH	FM	1.25	0.55		
OX Brenna, R-bar, Far 09-59MU, 1, 3, FM	Far 09-59MU	11.0	905.2	1	3	OX Brenna	R-bar	CH	FM	2.35	0.72		
OX Brenna, R-bar, Far 09-59MU, 2, 1, FM	Far 09-59MU	21.0	895.2	2	1	OX Brenna	R-bar	CH	FM	0.90	0.38		
OX Brenna, R-bar, Far 09-59MU, 2, 2, FM	Far 09-59MU	21.0	895.2	2	2	OX Brenna	R-bar	CH	FM	1.66	0.55		
OX Brenna, R-bar, Far 09-59MU, 2, 3, FM	Far 09-59MU	21.0	895.2	2	3	OX Brenna	R-bar	CH	FM	2.62	0.72		
OX Brenna, R-bar, Far 09-60MU, 1, 1, FM	Far 09-60MU	16.0	867.3	1	1	OX Brenna	R-bar	CH	FM	0.54	0.31		
OX Brenna, R-bar, Far 09-60MU, 1, 2, FM	Far 09-60MU	16.0	867.3	1	2	OX Brenna	R-bar	CH	FM	1.06	0.42		
OX Brenna, R-bar, Far 09-60MU, 1, 3, FM	Far 09-60MU	16.0	867.3	1	3	OX Brenna	R-bar	CH	FM	1.92	0.58		
OX Brenna, R-bar, Far 09-60MU, 2, 1, FM	Far 09-60MU	26.0	857.3	2	1	OX Brenna	R-bar	CH	FM	0.94	0.39		
OX Brenna, R-bar, Far 09-60MU, 2, 2, FM	Far 09-60MU	26.0	857.3	2	2	OX Brenna	R-bar	CH	FM	1.39	0.51		
OX Brenna, R-bar, Far 09-60MU, 2, 3, FM	Far 09-60MU	26.0	857.3	2	3	OX Brenna	R-bar	CH	FM	2.57	0.71		
OX Brenna, R-bar, 84-2M, 1, 1, WF	84-2M	10.8	893.8	1	1	OX Brenna	R-bar	CH	WF	0.92	0.37		
OX Brenna, R-bar, 84-2M, 1, 2, WF	84-2M	10.8	893.8	1	2	OX Brenna	R-bar	CH	WF	1.77	0.71		
OX Brenna, R-bar, 84-2M, 1, 3, WF	84-2M	10.8	893.8	1	3	OX Brenna	R-bar	CH	WF	3.37	1.25		
OX Brenna, R-bar, 84-2M, 1, 4, WF	84-2M	10.8	893.8	1	4	OX Brenna	R-bar	CH	WF	0.27	0.10		
OX Brenna, R-bar, 85-4M, 1, 1, WF	85-4M	9.0	904.2	1	1	OX Brenna	R-bar	CH	WF	0.56	0.24		
OX Brenna, R-bar, 85-4M, 1, 2, WF	85-4M	9.0	904.2	1	2	OX Brenna	R-bar	CH	WF	1.04	0.51		
OX Brenna, R-bar, 85-4M, 1, 3, WF	85-4M	9.0	904.2	1	3	OX Brenna	R-bar	CH	WF	1.87	0.51		
OX Brenna, R-bar, 85-4M, 1, 4, WF	85-4M	9.0	904.2	1	4	OX Brenna	R-bar	CH	WF	0.84	0.59		
OX Brenna, R-bar, 85-6M, 1, 1, WF	85-6M	8.0	894.2	1	1	OX Brenna	R-bar	CH	WF	0.53	0.18		
OX Brenna, R-bar, 85-6M, 1, 2, WF	85-6M	8.0	894.2	1	2	OX Brenna	R-bar	CH	WF	0.90	0.32		
OX Brenna, R-bar, 85-6M, 1, 3, WF	85-6M	8.0	894.2	1	3	OX Brenna	R-bar	CH	WF	1.76	0.47		
OX Brenna, R-bar, 85-7M, 1, 1, WF	85-7M	5.9	895.7	1	1	OX Brenna	R-bar	CH	WF	0.72	0.29		
OX Brenna, R-bar, 85-7M, 1, 2, WF	85-7M	5.9	895.7	1	2	OX Brenna	R-bar	CH	WF	0.47	0.46		
OX Brenna, R-bar, 85-7M, 1, 3, WF	85-7M	5.9	895.7	1	3	OX Brenna	R-bar	CH	WF	1.75	0.62		
OX Brenna, R-bar, 85-7M, 1, 4, WF	85-7M	5.9	895.7	1	4	OX Brenna	R-bar	CH	WF	0.34	0.13		
OX Brenna, R-bar, 85-7M, 2, 1, WF	85-7M	15.0	886.6	2	1	OX Brenna	R-bar	CH	WF	0.48	0.22		
OX Brenna, R-bar, 85-7M, 2, 2, WF	85-7M	15.0	886.6	2	2	OX Brenna	R-bar	CH	WF	0.83	0.27		
OX Brenna, R-bar, 85-7M, 2, 3, WF	85-7M	15.0	886.6	2	3	OX Brenna	R-bar	CH	WF	1.64	0.40		
OX Brenna, R-bar, 85-11M, 1, 1, WF	85-11M	16.0	883.5	1	1	OX Brenna	R-bar	CH	WF	0.64	0.22		
OX Brenna, R-bar, 85-11M, 1, 2, WF	85-11M	16.0	883.5	1	2	OX Brenna	R-bar	CH	WF	0.96	0.34		



Project: Fargo-Moorhead Metro Feasibility Study
 Subject: Oxidized Brenna Formation Effective Shear Strength Data from Borings
 Compiled By: KAH Revised By: KAH
 Date: 4/20/2010 Date: 10/29/2010

Project, Formation, Test, Boring, Sample No., Specimen No.	BORING NO.	MID-DEPTH (feet)	ELEV. (feet)	SAMPLE NO.	SPEC. NO.	FORMATION	TEST	USCS SOIL TYPE	PROJECT	R-bar, Ultimate		DS, Ultimate	
										σ'_{ff} (tsf)	τ_{ff} (tsf)	σ'_{ff} (tsf)	τ_{ff} (tsf)
OX Brenna, R-bar, 85-11M, 1, 3, WF	85-11M	16.0	883.5	1	3	OX Brenna	R-bar	CH	WF	1.68	0.35		
OX Brenna, R-bar, 85-11M, 1, 4, WF	85-11M	16.0	883.5	1	4	OX Brenna	R-bar	CH	WF	0.46	0.19		
OX Brenna, R-bar, 85-12M, 2, 1, WF	85-12M	16.0	8957.0	2	1	OX Brenna	R-bar	CH	WF	1.03	0.56		
OX Brenna, R-bar, 85-12M, 2, 2, WF	85-12M	16.0	8957.0	2	2	OX Brenna	R-bar	CH	WF	1.43	0.91		
OX Brenna, R-bar, 85-12M, 2, 3, WF	85-12M	16.0	8957.0	2	3	OX Brenna	R-bar	CH	WF	1.99	1.00		
OX Brenna, R-bar, 86-28M, 1, 1, WF	86-28M	11.0	906.6	1	1	OX Brenna	R-bar	CH	WF	0.86	0.38		
OX Brenna, R-bar, 86-28M, 1, 2, WF	86-28M	11.0	906.6	1	2	OX Brenna	R-bar	CH	WF	1.08	0.39		
OX Brenna, R-bar, 86-28M, 1, 3, WF	86-28M	11.0	906.6	1	3	OX Brenna	R-bar	CH	WF	1.96	0.58		
OX Brenna, R-bar, 86-28M, 2, 1, WF	86-28M	21.0	896.6	2	1	OX Brenna	R-bar	CH	WF	0.97	0.32		
OX Brenna, R-bar, 86-28M, 2, 2, WF	86-28M	21.0	896.6	2	2	OX Brenna	R-bar	CH	WF	1.74	0.46		
OX Brenna, R-bar, 86-28M, 2, 3, WF	86-28M	21.0	896.6	2	3	OX Brenna	R-bar	CH	WF	2.94	0.63		



Project: Fargo-Moorhead Metro Feasibility Study
 Subject: Brenna Formation Effective Shear Strength Data from Borings
 Compiled By: KAH Revised By: KAH
 Date: 4/20/2010 Date: 10/29/2010

Project, Formation, Test, Boring, Sample No., Specimen No.	BORING NO.	MID-DEPTH (feet)	ELEV. (feet)	SAMPLE NO.	SPEC. NO.	FORMATION	TEST	USCS SOIL TYPE	PROJECT	R-bar, Ultimate		DS, Ultimate	
										σ_{ff} (tsf)	τ_{ff} (tsf)	σ_{ff} (tsf)	τ_{ff} (tsf)
Brenna, R-bar, Moor 09-11MU, 2, 1, FM	Moor 09-11MU	31.0	856.6	2	1	Brenna	R-bar	CH	FM	0.95	0.32		
Brenna, R-bar, Moor 09-11MU, 2, 2, FM	Moor 09-11MU	31.0	856.6	2	2	Brenna	R-bar	CH	FM	1.67	0.45		
Brenna, R-bar, Moor 09-11MU, 2, 3, FM	Moor 09-11MU	31.0	856.6	2	3	Brenna	R-bar	CH	FM	2.71	0.68		
Brenna, R-bar, Moor 09-11MU, 3, 1, FM	Moor 09-11MU	41.0	846.6	3	1	Brenna	R-bar	CH	FM	1.08	0.48		
Brenna, R-bar, Moor 09-11MU, 3, 2, FM	Moor 09-11MU	41.0	846.6	3	2	Brenna	R-bar	CH	FM	1.49	0.51		
Brenna, R-bar, Moor 09-11MU, 3, 3, FM	Moor 09-11MU	41.0	846.6	3	3	Brenna	R-bar	CH	FM	2.27	0.63		
Brenna, R-bar, Moor 09-14MU, 2, 1, FM	Moor 09-14MU	16.0	897.1	2	1	Brenna	R-bar	CH	FM	0.46	0.20		
Brenna, R-bar, Moor 09-14MU, 2, 2, FM	Moor 09-14MU	16.0	897.1	2	2	Brenna	R-bar	CH	FM	0.76	0.26		
Brenna, R-bar, Moor 09-14MU, 2, 3, FM	Moor 09-14MU	16.0	897.1	2	3	Brenna	R-bar	CH	FM	1.30	0.37		
Brenna, R-bar, Far 09-25MU, 4, 1, FM	Far 09-25MU	51.0	842.4	4	1	Brenna	R-bar	CH	FM	0.80	0.26		
Brenna, R-bar, Far 09-25MU, 4, 2, FM	Far 09-25MU	51.0	842.4	4	2	Brenna	R-bar	CH	FM	1.31	0.45		
Brenna, R-bar, Far 09-25MU, 4, 3, FM	Far 09-25MU	51.0	842.4	4	3	Brenna	R-bar	CH	FM	2.13	0.51		
Brenna, R-bar, Moor 09-25MU, 4, 1, FM	Moor 09-25MU	39.0	859.7	4	1	Brenna	R-bar	CH	FM	0.64	0.23		
Brenna, R-bar, Moor 09-25MU, 4, 2, FM	Moor 09-25MU	39.0	859.7	4	2	Brenna	R-bar	CH	FM	0.74	0.35		
Brenna, R-bar, Moor 09-25MU, 4, 3, FM	Moor 09-25MU	39.0	859.7	4	3	Brenna	R-bar	CH	FM	1.88	0.55		
Brenna, R-bar, Far 09-26MU, 3, 1, FM	Far 09-26MU	29.0	874.5	3	1	Brenna	R-bar	CH	FM	0.82	0.32		
Brenna, R-bar, Far 09-26MU, 3, 2, FM	Far 09-26MU	29.0	874.5	3	2	Brenna	R-bar	CH	FM	1.49	0.50		
Brenna, R-bar, Far 09-26MU, 3, 3, FM	Far 09-26MU	29.0	874.5	3	3	Brenna	R-bar	CH	FM	2.44	0.67		
Brenna, R-bar, Far 09-27MU, 3, 1, FM	Far 09-27MU	33.0	870.1	3	1	Brenna	R-bar	CH	FM	0.91	0.26		
Brenna, R-bar, Far 09-27MU, 3, 2, FM	Far 09-27MU	33.0	870.1	3	2	Brenna	R-bar	CH	FM	1.35	0.40		
Brenna, R-bar, Far 09-27MU, 3, 3, FM	Far 09-27MU	33.0	870.1	3	3	Brenna	R-bar	CH	FM	2.25	0.53		
Brenna, R-bar, Moor 09-53MU, 2, 1, FM	Moor 09-53MU	29.0	871.5	2	1	Brenna	R-bar	CH	FM	0.84	0.29		
Brenna, R-bar, Moor 09-53MU, 2, 2, FM	Moor 09-53MU	29.0	871.5	2	2	Brenna	R-bar	CH	FM	1.48	0.45		
Brenna, R-bar, Moor 09-53MU, 2, 3, FM	Moor 09-53MU	29.0	871.5	2	3	Brenna	R-bar	CH	FM	2.48	0.59		
Brenna, R-bar, Far 10-78MU, 2, 1, FM	Far 10-78MU	26.0	0.0	2	1	Brenna	R-bar	CH	FM	1.07	0.46		
Brenna, R-bar, Far 10-78MU, 2, 2, FM	Far 10-78MU	26.0	0.0	2	2	Brenna	R-bar	CH	FM	1.61	0.64		
Brenna, R-bar, Far 10-78MU, 2, 3, FM	Far 10-78MU	26.0	0.0	2	3	Brenna	R-bar	CH	FM	2.71	0.69		
Brenna, R-bar, Far 10-80MU, 2, 1, FM	Far 10-80MU	36.0	0.0	2	1	Brenna	R-bar	CH	FM	1.16	0.56		
Brenna, R-bar, Far 10-80MU, 2, 2, FM	Far 10-80MU	36.0	0.0	2	2	Brenna	R-bar	CH	FM	1.57	0.48		
Brenna, R-bar, Far 10-80MU, 2, 3, FM	Far 10-80MU	36.0	0.0	2	3	Brenna	R-bar	CH	FM	3.05	0.61		
Brenna, DS, Moor 09-14MU, 3, 1, FM	Moor 09-14MU	39.0	874.1	3	1	Brenna	DS	CH	FM			0.51	0.15
Brenna, DS, Moor 09-14MU, 3, 2, FM	Moor 09-14MU	39.0	874.1	3	2	Brenna	DS	CH	FM			1.01	0.29
Brenna, DS, Moor 09-14MU, 3, 3, FM	Moor 09-14MU	39.0	874.1	3	3	Brenna	DS	CH	FM			3.18	0.92
Brenna, DS, Far 09-23MU, 5, 1, FM	Far 09-23MU	39.0	858.0	5	1	Brenna	DS	CH	FM			0.51	0.14
Brenna, DS, Far 09-23MU, 5, 2, FM	Far 09-23MU	39.0	858.0	5	2	Brenna	DS	CH	FM			1.01	0.24
Brenna, DS, Far 09-23MU, 5, 3, FM	Far 09-23MU	39.0	858.0	5	3	Brenna	DS	CH	FM			3.18	0.65
Brenna, DS, Far 09-23MU, 6, 1, FM	Far 09-23MU	81.0	816.0	6	1	Brenna	DS	CH	FM			1.01	0.39
Brenna, DS, Far 09-23MU, 6, 2, FM	Far 09-23MU	81.0	816.0	6	2	Brenna	DS	CH	FM			1.93	0.55



Project: Fargo-Moorhead Metro Feasibility Study
 Subject: Brenna Formation Effective Shear Strength Data from Borings
 Compiled By: KAH Revised By: KAH
 Date: 4/20/2010 Date: 10/29/2010

Project, Formation, Test, Boring, Sample No., Specimen No.	BORING NO.	MID-DEPTH (feet)	ELEV. (feet)	SAMPLE NO.	SPEC. NO.	FORMATION	TEST	USCS SOIL TYPE	PROJECT	R-bar, Ultimate		DS, Ultimate	
										σ_{ff} (tsf)	τ_{ff} (tsf)	σ_{ff} (tsf)	τ_{ff} (tsf)
Brenna, DS, Far 09-23MU, 6, 3, FM	Far 09-23MU	81.0	816.0	6	3	Brenna	DS	CH	FM			4.08	1.02
Brenna, DS, Far 09-25MU, 4, 1, FM	Far 09-25MU	51.0	842.4	4	1	Brenna	DS	CH	FM			1.01	0.23
Brenna, DS, Far 09-25MU, 4, 2, FM	Far 09-25MU	51.0	842.4	4	2	Brenna	DS	CH	FM			2.00	0.43
Brenna, DS, Far 09-25MU, 4, 3, FM	Far 09-25MU	51.0	842.4	4	3	Brenna	DS	CH	FM			4.08	0.83
Brenna, DS, Moor 09-26MU, 3, 1, FM	Moor 09-26MU	29.0	882.5	3	1	Brenna	DS	CH	FM			1.01	0.24
Brenna, DS, Moor 09-26MU, 3, 2, FM	Moor 09-26MU	29.0	882.5	3	2	Brenna	DS	CH	FM			2.00	0.43
Brenna, DS, Moor 09-26MU, 3, 3, FM	Moor 09-26MU	29.0	882.5	3	3	Brenna	DS	CH	FM			4.08	0.88
Brenna, DS, Far 09-27MU, 3, 1, FM	Far 09-27MU	33.0	870.1	3	1	Brenna	DS	CH	FM			1.01	0.23
Brenna, DS, Far 09-27MU, 3, 2, FM	Far 09-27MU	33.0	870.1	3	2	Brenna	DS	CH	FM			2.00	0.45
Brenna, DS, Far 09-27MU, 3, 3, FM	Far 09-27MU	33.0	870.1	3	3	Brenna	DS	CH	FM			4.08	0.85
Brenna, DS, Far 09-27MU, 4, 1, FM	Far 09-27MU	65.0	838.1	4	1	Brenna	DS	CH	FM			1.01	0.30
Brenna, DS, Far 09-27MU, 4, 2, FM	Far 09-27MU	65.0	838.1	4	2	Brenna	DS	CH	FM			2.00	0.56
Brenna, DS, Far 09-27MU, 4, 3, FM	Far 09-27MU	65.0	838.1	4	3	Brenna	DS	CH	FM			4.08	1.11
Brenna, DS, Moor 09-34MU, 3, 1, FM	Moor 09-34MU	29.0	878.9	3	1	Brenna	DS	CH	FM			1.01	0.31
Brenna, DS, Moor 09-34MU, 3, 2, FM	Moor 09-34MU	29.0	878.9	3	2	Brenna	DS	CH	FM			2.00	0.41
Brenna, DS, Moor 09-34MU, 3, 3, FM	Moor 09-34MU	29.0	878.9	3	3	Brenna	DS	CH	FM			4.08	0.85
Brenna, DS, Far 09-60MU, 3, 1, FM	Far 09-60MU	36.0	847.3	3	1	Brenna	DS	CH	FM			1.01	0.29
Brenna, DS, Far 09-60MU, 3, 2, FM	Far 09-60MU	36.0	847.3	3	2	Brenna	DS	CH	FM			2.00	0.40
Brenna, DS, Far 09-60MU, 3, 3, FM	Far 09-60MU	36.0	847.3	3	3	Brenna	DS	CH	FM			4.08	0.82
Brenna, DS, Far 10-80MU, 2, 1, FM	Far 10-80MU	36.0	0.0	2	1	Brenna	DS	CH	FM			1.00	0.45
Brenna, DS, Far 10-80MU, 2, 2, FM	Far 10-80MU	36.0	0.0	2	2	Brenna	DS	CH	FM			2.00	0.71
Brenna, DS, Far 10-80MU, 2, 3, FM	Far 10-80MU	36.0	0.0	2	3	Brenna	DS	CH	FM			4.00	1.48
Brenna, R-bar, 01-5MU, 2, 1, FRW	01-5MU	49.0	852.7	2	1	Brenna	R-bar	CH	FRW	0.95	0.25		
Brenna, R-bar, 01-5MU, 2, 2, FRW	01-5MU	49.0	852.7	2	2	Brenna	R-bar	CH	FRW	1.34	0.29		
Brenna, R-bar, 01-5MU, 2, 3, FRW	01-5MU	49.0	852.7	2	3	Brenna	R-bar	CH	FRW	2.57	0.46		
Brenna, R-bar, 01-12MU, 2, 1, FRW	01-12MU	31.0	853.0	2	1	Brenna	R-bar	CH	FRW	0.93	0.22		
Brenna, R-bar, 01-12MU, 2, 2, FRW	01-12MU	31.0	853.0	2	2	Brenna	R-bar	CH	FRW	1.61	0.36		
Brenna, R-bar, 01-12MU, 2, 3, FRW	01-12MU	31.0	853.0	2	3	Brenna	R-bar	CH	FRW	2.75	0.69		
Brenna, DS, 06-18MU, 2, 1, FRW	06-18MU	52.0	837.7	2	1	Brenna	DS	CH	FRW			1.00	0.31
Brenna, DS, 06-18MU, 2, 2, FRW	06-18MU	52.0	837.7	2	2	Brenna	DS	CH	FRW			2.00	0.52
Brenna, DS, 06-18MU, 2, 3, FRW	06-18MU	52.0	837.7	2	3	Brenna	DS	CH	FRW			4.00	0.61
Brenna, R-bar, 99-1M, 5, 2, Oakport	99-1M	35.0	0.0	5	2	Brenna	R-bar	CH	Oakport	0.61	0.20		
Brenna, R-bar, 99-1M, 5, 3, Oakport	99-1M	35.0	0.0	5	3	Brenna	R-bar	CH	Oakport	0.97	0.33		
Oakport, Brenna, R-bar, 99-1M, 5, 3	#N/A	#N/A	#N/A	#N/A	#N/A	#N/A	#N/A	#N/A	#N/A	#N/A	#N/A	#N/A	#N/A
Brenna, R-bar, 84-1M, 3, 1, WF	84-1M	19.0	877.1	3	1	Brenna	R-bar	MH	WF	0.80	0.18		
Brenna, R-bar, 84-1M, 3, 2, WF	84-1M	19.0	877.1	3	2	Brenna	R-bar	MH	WF	1.35	0.26		



Project: Fargo-Moorhead Metro Feasibility Study
 Subject: Brenna Formation Effective Shear Strength Data from Borings

Compiled By: KAH Revised By: KAH
 Date: 4/20/2010 Date: 10/29/2010

Project, Formation, Test, Boring, Sample No., Specimen No.	BORING NO.	MID-DEPTH (feet)	ELEV. (feet)	SAMPLE NO.	SPEC. NO.	FORMATION	TEST	USCS SOIL TYPE	PROJECT	R-bar, Ultimate		DS, Ultimate	
										σ_{ff} (tsf)	τ_{ff} (tsf)	σ_{ff} (tsf)	τ_{ff} (tsf)
Brenna, R-bar, 84-1M, 3, 3, WF	84-1M	19.0	877.1	3	3	Brenna	R-bar	MH	WF	2.43	0.40		
Brenna, R-bar, 84-1M, 4, 1, WF	84-1M	29.0	867.1	4	1	Brenna	R-bar	CH	WF	0.94	0.25		
Brenna, R-bar, 84-1M, 4, 2, WF	84-1M	29.0	867.1	4	2	Brenna	R-bar	CH	WF	1.36	0.24		
Brenna, R-bar, 84-1M, 4, 3, WF	84-1M	29.0	867.1	4	3	Brenna	R-bar	CH	WF	2.23	0.48		
Brenna, R-bar, 84-2M, 3, 1, WF	84-2M	21.0	883.6	3	1	Brenna	R-bar	CH	WF	0.78	0.27		
Brenna, R-bar, 84-2M, 3, 2, WF	84-2M	21.0	883.6	3	2	Brenna	R-bar	CH	WF	1.52	0.37		
Brenna, R-bar, 84-2M, 3, 3, WF	84-2M	21.0	883.6	3	3	Brenna	R-bar	CH	WF	2.76	0.63		
Brenna, R-bar, 85-4M, 3, 1, WF	85-4M	25.0	888.2	3	1	Brenna	R-bar	CH	WF	0.51	0.21		
Brenna, R-bar, 85-4M, 3, 2, WF	85-4M	25.0	888.2	3	2	Brenna	R-bar	CH	WF	0.77	0.28		
Brenna, R-bar, 85-4M, 3, 3, WF	85-4M	25.0	888.2	3	3	Brenna	R-bar	CH	WF	1.54	0.41		
Brenna, R-bar, 85-4M, 4, 1, WF	85-4M	30.8	882.4	4	1	Brenna	R-bar	CH	WF	0.81	0.28		
Brenna, R-bar, 85-4M, 4, 2, WF	85-4M	30.8	882.4	4	2	Brenna	R-bar	CH	WF	1.43	0.34		
Brenna, R-bar, 85-4M, 4, 3, WF	85-4M	30.8	882.4	4	3	Brenna	R-bar	CH	WF	2.04	0.69		
Brenna, R-bar, 85-4M, 6, 1, WF	85-4M	48.0	865.2	6	1	Brenna	R-bar	CH	WF	0.89	0.30		
Brenna, R-bar, 85-4M, 6, 2, WF	85-4M	48.0	865.2	6	2	Brenna	R-bar	CH	WF	1.43	0.42		
Brenna, R-bar, 85-4M, 6, 3, WF	85-4M	48.0	865.2	6	3	Brenna	R-bar	CH	WF	2.07	0.83		
Brenna, R-bar, 85-4M, 6, 4, WF	85-4M	48.0	865.2	6	4	Brenna	R-bar	CH	WF	0.52	0.18		
Brenna, R-bar, 85-6M, 2, 1, WF	85-6M	18.0	884.2	2	1	Brenna	R-bar	CH	WF	1.00	0.18		
Brenna, R-bar, 85-6M, 2, 2, WF	85-6M	18.0	884.2	2	2	Brenna	R-bar	CH	WF	1.05	0.32		
Brenna, R-bar, 85-6M, 2, 3, WF	85-6M	18.0	884.2	2	3	Brenna	R-bar	CH	WF	1.72	0.40		
Brenna, R-bar, 85-6M, 3, 1, WF	85-6M	31.0	871.2	3	1	Brenna	R-bar	CH	WF	0.96	0.26		
Brenna, R-bar, 85-6M, 3, 2, WF	85-6M	31.0	871.2	3	2	Brenna	R-bar	CH	WF	1.52	0.38		
Brenna, R-bar, 85-6M, 3, 3, WF	85-6M	31.0	871.2	3	3	Brenna	R-bar	CH	WF	2.33	0.40		
Brenna, R-bar, 85-7M, 3, 1, WF	85-7M	22.0	879.6	3	1	Brenna	R-bar	CH	WF	0.51	0.20		
Brenna, R-bar, 85-7M, 3, 2, WF	85-7M	22.0	879.6	3	2	Brenna	R-bar	CH	WF	0.85	0.30		
Brenna, R-bar, 85-7M, 3, 3, WF	85-7M	22.0	879.6	3	3	Brenna	R-bar	CH	WF	1.20	0.31		
Brenna, R-bar, 85-10M, 1, 1, WF	85-10M	16.0	880.1	1	1	Brenna	R-bar	CH	WF	0.51	0.16		
Brenna, R-bar, 85-10M, 1, 2, WF	85-10M	16.0	880.1	1	2	Brenna	R-bar	CH	WF	0.79	0.21		
Brenna, R-bar, 85-10M, 1, 3, WF	85-10M	16.0	880.1	1	3	Brenna	R-bar	CH	WF	1.48	0.35		
Brenna, R-bar, 85-10M, 3, 1, WF	85-10M	26.0	870.1	3	1	Brenna	R-bar	CH	WF	0.46	0.16		
Brenna, R-bar, 85-10M, 3, 2, WF	85-10M	26.0	870.1	3	2	Brenna	R-bar	CH	WF	0.72	0.18		
Brenna, R-bar, 85-10M, 3, 3, WF	85-10M	26.0	870.1	3	3	Brenna	R-bar	CH	WF	1.20	0.31		
Brenna, R-bar, 85-10M, 4, 1, WF	85-10M	37.0	859.1	4	1	Brenna	R-bar	CH	WF	0.87	0.27		
Brenna, R-bar, 85-10M, 4, 2, WF	85-10M	37.0	859.1	4	2	Brenna	R-bar	CH	WF	1.38	0.31		
Brenna, R-bar, 85-10M, 4, 3, WF	85-10M	37.0	859.1	4	3	Brenna	R-bar	CH	WF	2.40	0.65		
Brenna, R-bar, 85-11M, 4, 1, WF	85-11M	31.0	868.5	4	1	Brenna	R-bar	CH	WF	0.97	0.20		
Brenna, R-bar, 85-11M, 4, 2, WF	85-11M	31.0	868.5	4	2	Brenna	R-bar	CH	WF	1.67	0.38		
Brenna, R-bar, 85-11M, 4, 3, WF	85-11M	31.0	868.5	4	3	Brenna	R-bar	CH	WF	2.62	0.46		
Brenna, R-bar, 85-12M, 4, 1, WF	85-12M	26.0	871.3	4	1	Brenna	R-bar	CH	WF	0.59	0.18		
Brenna, R-bar, 85-12M, 4, 2, WF	85-12M	26.0	871.3	4	2	Brenna	R-bar	CH	WF	0.86	0.27		



Project: Fargo-Moorhead Metro Feasibility Study
 Subject: Brenna Formation Effective Shear Strength Data from Borings
 Compiled By: KAH Revised By: KAH
 Date: 4/20/2010 Date: 10/29/2010

Project, Formation, Test, Boring, Sample No., Specimen No.	BORING NO.	MID-DEPTH (feet)	ELEV. (feet)	SAMPLE NO.	SPEC. NO.	FORMATION	TEST	USCS SOIL TYPE	PROJECT	R-bar, Ultimate		DS, Ultimate	
										σ_{ff} (tsf)	τ_{ff} (tsf)	σ_{ff} (tsf)	τ_{ff} (tsf)
Brenna, R-bar, 85-12M, 4, 3, WF	85-12M	26.0	871.3	4	3	Brenna	R-bar	CH	WF	1.48	0.45		
Brenna, R-bar, 86-6M, 6, 1, WF	86-6M	14.1	888.1	6	1	Brenna	R-bar	CH	WF	1.13	0.29		
Brenna, R-bar, 86-6M, 6, 2, WF	86-6M	14.1	888.1	6	2	Brenna	R-bar	CH	WF	1.86	0.45		
Brenna, R-bar, 86-6M, 6, 3, WF	86-6M	14.1	888.1	6	3	Brenna	R-bar	CH	WF	3.45	0.75		
Brenna, R-bar, 86-6M, 7, 1, WF	86-6M	26.1	876.1	7	1	Brenna	R-bar	CH	WF	1.08	0.38		
Brenna, R-bar, 86-6M, 7, 2, WF	86-6M	26.1	876.1	7	2	Brenna	R-bar	CH	WF	1.80	0.52		
Brenna, R-bar, 86-6M, 7, 3, WF	86-6M	26.1	876.1	7	3	Brenna	R-bar	CH	WF	3.21	0.50		
Brenna, R-bar, 86-9M, 2, 1, WF	86-9M	30.1	866.0	2	1	Brenna	R-bar	CH	WF	0.69	0.25		
Brenna, R-bar, 86-9M, 2, 2, WF	86-9M	30.1	866.0	2	2	Brenna	R-bar	CH	WF	1.41	0.38		
Brenna, R-bar, 86-9M, 2, 3, WF	86-9M	30.1	866.0	2	3	Brenna	R-bar	CH	WF	2.61	0.41		
Brenna, R-bar, 86-29M, 5, 1, WF	86-29M	39.1	864.9	5	1	Brenna	R-bar	CH	WF	0.89	0.27		
Brenna, R-bar, 86-29M, 5, 2, WF	86-29M	39.1	864.9	5	2	Brenna	R-bar	CH	WF	1.34	0.38		
Brenna, R-bar, 86-29M, 5, 3, WF	86-29M	39.1	864.9	5	3	Brenna	R-bar	CH	WF	2.63	0.50		
Brenna, R-bar, 86-31M, 3, 1, WF	86-31M	31.1	862.2	3	1	Brenna	R-bar	CH	WF	0.72	0.24		
Brenna, R-bar, 86-31M, 3, 2, WF	86-31M	31.1	862.2	3	2	Brenna	R-bar	CH	WF	1.44	0.34		
Brenna, R-bar, 86-31M, 3, 3, WF	86-31M	31.1	862.2	3	3	Brenna	R-bar	CH	WF	1.95	0.62		
Brenna, R-bar, 86-31M, 4, 1, WF	86-31M	41.1	852.2	4	1	Brenna	R-bar	CH	WF	0.82	0.24		
Brenna, R-bar, 86-31M, 4, 2, WF	86-31M	41.1	852.2	4	2	Brenna	R-bar	CH	WF	1.33	0.22		
Brenna, R-bar, 86-31M, 4, 3, WF	86-31M	41.1	852.2	4	3	Brenna	R-bar	CH	WF	2.04	0.44		
Brenna, R-bar, 86-32M, 2, 1, WF	86-32M	21.1	866.7	2	1	Brenna	R-bar	CH	WF	0.67	0.16		
Brenna, R-bar, 86-32M, 2, 2, WF	86-32M	21.1	866.7	2	2	Brenna	R-bar	CH	WF	0.93	0.32		
Brenna, R-bar, 86-32M, 2, 3, WF	86-32M	21.1	866.7	2	3	Brenna	R-bar	CH	WF	2.02	0.55		



Project: Fargo-Moorhead Metro Feasibility Study
 Subject: Argusville Formation Effective Shear Strength Data from Borings
 Compiled By: KAH Revised By: KAH
 Date: 4/20/2010 Date: 10/29/2010

Project, Formation, Test, Boring, Sample No., Specimen No.	BORING NO.	MID-DEPTH (feet)	ELEV. (feet)	SAMPLE NO.	SPEC. NO.	FORMATION	TEST	USCS SOIL TYPE	PROJECT	R-bar, Ultimate		DS, Ultimate	
										σ'_{ff} (tsf)	τ_{ff} (tsf)	σ'_{ff} (tsf)	τ_{ff} (tsf)
Argusville, R-bar, Far 10-79MU, 2, 1, FM	Far 10-79MU	41.0	0.0	2	1	Argusville	R-bar	CH	FM	0.81	0.43		
Argusville, R-bar, Far 10-79MU, 2, 2, FM	Far 10-79MU	41.0	0.0	2	2	Argusville	R-bar	CH	FM	1.26	0.54		
Argusville, R-bar, Far 10-79MU, 2, 3, FM	Far 10-79MU	41.0	0.0	2	3	Argusville	R-bar	CH	FM	1.70	0.69		
Argusville, R-bar, Far 10-80MU, 3, 1, FM	Far 10-80MU	56.0	0.0	3	1	Argusville	R-bar	CH	FM	0.94	0.30		
Argusville, R-bar, Far 10-80MU, 3, 2, FM	Far 10-80MU	56.0	0.0	3	2	Argusville	R-bar	CH	FM	1.48	0.34		
Argusville, R-bar, Far 10-80MU, 3, 3, FM	Far 10-80MU	56.0	0.0	3	3	Argusville	R-bar	CH	FM	2.70	0.48		
Argusville, DS, Moor 09-14MU, 4, 1, FM	Moor 09-14MU	59.0	854.1	4	1	Argusville	DS	CH	FM			1.01	0.51
Argusville, DS, Moor 09-14MU, 4, 2, FM	Moor 09-14MU	59.0	854.1	4	2	Argusville	DS	CH	FM			1.93	0.84
Argusville, DS, Moor 09-14MU, 4, 3, FM	Moor 09-14MU	59.0	854.1	4	3	Argusville	DS	CH	FM			4.08	1.29
Argusville, DS, Far 09-25MU, 5, 1, FM	Far 09-25MU	67.0	826.4	5	1	Argusville	DS	CH	FM			1.01	0.33
Argusville, DS, Far 09-25MU, 5, 2, FM	Far 09-25MU	67.0	826.4	5	2	Argusville	DS	CH	FM			2.00	0.57
Argusville, DS, Far 09-25MU, 5, 3, FM	Far 09-25MU	67.0	826.4	5	3	Argusville	DS	CH	FM			4.08	0.88
Argusville, DS, Moor 09-34MU, 4, 1, FM	Moor 09-34MU	57.0	850.9	4	1	Argusville	DS	CH	FM			1.01	0.44
Argusville, DS, Moor 09-34MU, 4, 2, FM	Moor 09-34MU	57.0	850.9	4	2	Argusville	DS	CH	FM			2.00	0.72
Argusville, DS, Moor 09-34MU, 4, 3, FM	Moor 09-34MU	57.0	850.9	4	3	Argusville	DS	CH	FM			4.08	1.04
Argusville, DS, Moor 09-53MU, 3, 1, FM	Moor 09-53MU	69.0	831.5	3	1	Argusville	DS	CH	FM			1.01	0.35
Argusville, DS, Moor 09-53MU, 3, 2, FM	Moor 09-53MU	69.0	831.5	3	2	Argusville	DS	CH	FM			2.00	0.58
Argusville, DS, Moor 09-53MU, 3, 3, FM	Moor 09-53MU	69.0	831.5	3	3	Argusville	DS	CH	FM			4.08	1.15
Argusville, DS, Far 10-78MU, 3, 1, FM	Far 10-78MU	56.0	0.0	3	1	Argusville	DS	CH	FM			1.00	0.51
Argusville, DS, Far 10-78MU, 3, 2, FM	Far 10-78MU	56.0	0.0	3	2	Argusville	DS	CH	FM			2.00	0.93
Argusville, DS, Far 10-78MU, 3, 3, FM	Far 10-78MU	56.0	0.0	3	3	Argusville	DS	CH	FM			4.00	1.60
Argusville, R-bar, 01-5MU, 4, 1, FRW	01-5MU	78.0	823.7	4	1	Argusville	R-bar	CH	FRW	1.22	0.29		
Argusville, R-bar, 01-5MU, 4, 2, FRW	01-5MU	78.0	823.7	4	2	Argusville	R-bar	CH	FRW	2.49	0.46		
Argusville, R-bar, 01-5MU, 4, 3, FRW	01-5MU	78.0	823.7	4	3	Argusville	R-bar	CH	FRW	4.80	0.69		
Argusville, R-bar, 01-12MU, 3, 1, FRW	01-12MU	64.0	820.0	3	1	Argusville	R-bar	CH	FRW	0.98	0.25		
Argusville, R-bar, 01-12MU, 3, 2, FRW	01-12MU	64.0	820.0	3	2	Argusville	R-bar	CH	FRW	1.56	0.71		
Argusville, R-bar, 01-12MU, 3, 3, FRW	01-12MU	64.0	820.0	3	3	Argusville	R-bar	CH	FRW	3.59	0.84		
Argusville, DS, 06-16MU, 2, 1, FRW	06-16MU	46.0	832.6	2	1	Argusville	DS	CH	FRW			1.00	0.28
Argusville, DS, 06-16MU, 2, 2, FRW	06-16MU	46.0	832.6	2	2	Argusville	DS	CH	FRW			2.00	0.53
Argusville, DS, 06-16MU, 2, 3, FRW	06-16MU	46.0	832.6	2	3	Argusville	DS	CH	FRW			4.00	0.64
Argusville, DS, 06-16MU, 3, 1, FRW	06-16MU	57.0	821.6	3	1	Argusville	DS	CH	FRW			1.00	0.38
Argusville, DS, 06-16MU, 3, 2, FRW	06-16MU	57.0	821.6	3	2	Argusville	DS	CH	FRW			2.00	0.60
Argusville, DS, 06-16MU, 3, 3, FRW	06-16MU	57.0	821.6	3	3	Argusville	DS	CH	FRW			4.00	0.97
Argusville, DS, 06-18MU, 3, 1, FRW	06-18MU	73.0	816.7	3	1	Argusville	DS	CH	FRW			1.00	0.36
Argusville, DS, 06-18MU, 3, 2, FRW	06-18MU	73.0	816.7	3	2	Argusville	DS	CH	FRW			2.00	0.63
Argusville, DS, 06-18MU, 3, 3, FRW	06-18MU	73.0	816.7	3	3	Argusville	DS	CH	FRW			4.00	1.11



Project: Fargo-Moorhead Metro Feasibility Study
 Subject: Argusville Formation Effective Shear Strength Data from Borings
 Compiled By: KAH Revised By: KAH
 Date: 4/20/2010 Date: 10/29/2010

Project, Formation, Test, Boring, Sample No., Specimen No.	BORING NO.	MID-DEPTH (feet)	ELEV. (feet)	SAMPLE NO.	SPEC. NO.	FORMATION	TEST	USCS SOIL TYPE	PROJECT	R-bar, Ultimate		DS, Ultimate	
										σ_{ff} (tsf)	τ_{ff} (tsf)	σ_{ff} (tsf)	τ_{ff} (tsf)
Argusville, R-bar, 84-2M, 6, 1, WF	84-2M	61.0	843.6	6	1	Argusville	R-bar	CH	WF	0.86	0.31		
Argusville, R-bar, 84-2M, 6, 2, WF	84-2M	61.0	843.6	6	2	Argusville	R-bar	CH	WF	1.15	0.44		
Argusville, R-bar, 84-2M, 6, 3, WF	84-2M	61.0	843.6	6	3	Argusville	R-bar	CH	WF	1.96	0.63		
Argusville, R-bar, 85-6M, 4, 1, WF	85-6M	44.0	858.2	4	1	Argusville	R-bar	CH	WF	0.84	0.23		
Argusville, R-bar, 85-6M, 4, 2, WF	85-6M	44.0	858.2	4	2	Argusville	R-bar	CH	WF	1.43	0.38		
Argusville, R-bar, 85-6M, 4, 3, WF	85-6M	44.0	858.2	4	3	Argusville	R-bar	CH	WF	2.25	0.52		
Argusville, R-bar, 85-6M, 5, 1, WF	85-6M	54.0	848.2	5	1	Argusville	R-bar	CH	WF	0.91	0.33		
Argusville, R-bar, 85-6M, 5, 2, WF	85-6M	54.0	848.2	5	2	Argusville	R-bar	CH	WF	1.35	0.46		
Argusville, R-bar, 85-6M, 5, 3, WF	85-6M	54.0	848.2	5	3	Argusville	R-bar	CH	WF	4.11	0.58		
Argusville, R-bar, 85-7M, 5, 1, WF	85-7M	46.0	855.6	5	1	Argusville	R-bar	CH	WF	0.82	0.34		
Argusville, R-bar, 85-7M, 5, 2, WF	85-7M	46.0	855.6	5	2	Argusville	R-bar	CH	WF	1.09	0.47		
Argusville, R-bar, 85-7M, 5, 3, WF	85-7M	46.0	855.6	5	3	Argusville	R-bar	CH	WF	1.94	0.73		
Argusville, R-bar, 85-12M, 7, 1, WF	85-12M	49.0	848.3	7	1	Argusville	R-bar	CH	WF	0.80	0.23		
Argusville, R-bar, 85-12M, 7, 2, WF	85-12M	49.0	848.3	7	2	Argusville	R-bar	CH	WF	1.21	0.29		
Argusville, R-bar, 85-12M, 7, 3, WF	85-12M	49.0	848.3	7	3	Argusville	R-bar	CH	WF	2.68	0.56		
Argusville, R-bar, 84-3M, 6, 1, WF	84-3M	63.0	839.2	6	1	Argusville	R-bar	CH	WF	0.89	0.29		
Argusville, R-bar, 84-3M, 6, 2, WF	84-3M	63.0	839.2	6	2	Argusville	R-bar	CH	WF	1.34	0.36		
Argusville, R-bar, 84-3M, 6, 3, WF	84-3M	63.0	839.2	6	3	Argusville	R-bar	CH	WF	1.82	0.55		
B/A Trans, R-bar, Moor 09-25MU, 5, 1, FM	Moor 09-25MU	69.0	829.7	5	1	B/A Trans	R-bar	CH	FM	0.80	0.26		
B/A Trans, R-bar, Moor 09-25MU, 5, 2, FM	Moor 09-25MU	69.0	829.7	5	2	B/A Trans	R-bar	CH	FM	1.49	0.41		
B/A Trans, R-bar, Moor 09-25MU, 5, 3, FM	Moor 09-25MU	69.0	829.7	5	3	B/A Trans	R-bar	CH	FM	2.18	0.61		
B/A Trans, R-bar, Far 09-27MU, 4, 1, FM	Far 09-27MU	65.0	838.1	4	1	B/A Trans	R-bar	CH	FM	0.83	0.37		
B/A Trans, R-bar, Far 09-27MU, 4, 2, FM	Far 09-27MU	65.0	838.1	4	2	B/A Trans	R-bar	CH	FM	1.16	0.51		
B/A Trans, R-bar, Far 09-27MU, 4, 3, FM	Far 09-27MU	65.0	838.1	4	3	B/A Trans	R-bar	CH	FM	1.91	0.74		
B/A Trans, DS, Far 09-59MU, 3, 1, FM	Far 09-59MU	36.0	880.2	3	1	B/A Trans	DS	CH	FM			1.01	0.45
B/A Trans, DS, Far 09-59MU, 3, 2, FM	Far 09-59MU	36.0	880.2	3	2	B/A Trans	DS	CH	FM			2.00	0.85
B/A Trans, DS, Far 09-59MU, 3, 3, FM	Far 09-59MU	36.0	880.2	3	3	B/A Trans	DS	CH	FM			4.08	1.63



Project: Fargo-Moorhead Metro Feasibility Study
 Subject: Unit "A" Till Formation Effective Shear Strength Data from Borings
 Compiled By: KAH Revised By: KAH
 Date: 4/20/2010 Date: 10/29/2010

Project, Formation, Test, Boring, Sample No., Specimen No.	BORING NO.	MID-DEPTH (feet)	ELEV. (feet)	SAMPLE NO.	SPEC. NO.	FORMATION	TEST	USCS SOIL TYPE	PROJECT	R-bar, Ultimate		DS, Ultimate	
										σ_{ff} (tsf)	τ_{ff} (tsf)	σ_{ff} (tsf)	τ_{ff} (tsf)
Unit "A" Till, R-bar, Far 10-78MU, 4, 1, FM	Far 10-78MU	70.6	0.0	4	1	Unit "A" Till	R-bar	SC	FM	5.86	4.15		
Unit "A" Till, R-bar, Far 10-78MU, 4, 2, FM	Far 10-78MU	70.6	0.0	4	2	Unit "A" Till	R-bar	SC	FM	5.26	3.39		



Project: Fargo-Moorhead Metro Feasibility Study
 Subject: Residual Direct Shear Strength Data from Borings
 Compiled By: KAH
 Date: 2 DEC 09
 Revised By: KAH
 Date: 10/29/2010

Project, Formation, Test, Boring, Sample No., Specimen No.	BORING NO.	MID-DEPTH (feet)	ELEV. (feet)	SAMPLE NO.	SPEC. NO.	LL (%)	MC (%)	PL (%)	PI (%)	LI	G _s	e	γ _d (pcf)	γ _m (pcf)	γ _{sat} (pcf)	Residual Stress Values		USCS SOIL TYPE	TEST	FORMATION	PROJECT
																σ _{ff} (tsf)	τ _{ff} (tsf)				
1	2	3	4	5	6	7	8	9	10	11	12	13	14	15	16	45	44	46	47	48	49
Alluvium, Res DS, Far 09-25MU, 1, 1, FM	Far 09-25MU	15.0	878.4	1	1		31.6				2.75	0.95	88.2	116.1	118.5	1.511	0.550	CH	Res DS	Alluvium	FM
Alluvium, Res DS, Far 09-27MU, 1, 1, FM	Far 09-27MU	7.0	896.1	1	1	75	29.7	18	57	0.21	2.71	0.85	91.6	118.8	120.2	1.511	0.277	CH	Res DS	Alluvium	FM
Sherack, Res DS, Far 09-26MU, 1, 1, FM	Far 09-26MU	9.0	894.5	1	1		34.8				2.74	0.98	86.3	116.3	117.2	1.511	0.339	CH	Res DS	Sherack	FM
Sherack, Res DS, Moor 09-34MU, 1, 1, FM	Moor 09-34MU	9.0	898.9	1	1		40.5				2.75	1.17	79.2	111.3	112.8	1.511	0.339	CH	Res DS	Sherack	FM
Sherack, Res DS, Moor 09-53MU, 1, 1, FM	Moor 09-53MU	19.0	881.5	1	1	55	40.3	21	34	0.57	2.75	1.13	80.4	112.8	113.6	1.511	0.726	CH	Res DS	Sherack	FM
Sherack, Res DS, 01-12MU, 1, 1, FRW	01-12MU	19.0	865.0	1	1	53	97.2	21	32	2.38	2.68	0.72	97.2	191.7	123.3	2.000	0.850	CH	Res DS	Sherack	FRW
PL Sherack, Res DS, 01-05MU, 1, 1, FRW	01-05MU	16.0	885.7	1	1	78	35.5	28	50	0.15	2.71	1.04	82.9	112.3	114.7	2.000	0.240	CH	Res DS	PL Sherack	FRW
OX Brenna, Res DS, Moor 09-34MU, 2, 1, FM	Moor 09-34MU	15.0	883.0	2	1	114	62.5	24	90	0.43	2.70	1.69	62.7	101.9	101.9	2.000	0.195	CH	Res DS	OX Brenna	FM
Poplar River, Res DS, 01-10MU, 1, 1, FRW	01-10MU	21.0	860.0	1	1	61	30.3	24	37	0.17	2.73	0.85	92.3	120.3	120.8	2.000	0.900	CH	Res DS	Poplar River	FRW
Brenna, Res DS, Far 09-25MU, 4, 1, FM	Far 09-25MU	51.0	842.4	4	1	108	57.7	22	86	0.42	2.75	1.60	66.0	104.1	104.4	2.000	0.355	CH	Res DS	Brenna	FM
Brenna, Res DS, Far 09-26MU, 3, 1, FM	Far 09-26MU	29.0	874.5	3	1	110	52.1	24	86	0.33	2.75	1.45	70.0	106.5	106.9	1.511	0.303	CH	Res DS	Brenna	FM
Brenna, Res DS, Far 09-26MU, 3, 2, FM	Far 09-26MU	29.0	874.5	3	2	110	52.2	24	86	0.33	2.75	1.44	70.3	107.0	107.1	1.511	0.276	CH	Res DS	Brenna	FM
Brenna, Res DS, Far 09-27MU, 3, 1, FM	Far 09-27MU	33.0	870.1	3	1	117	65.0	25	92	0.43	2.75	1.83	60.7	100.2	101.0	2.000	0.301	CH	Res DS	Brenna	FM
Brenna, Res DS, 01-12MU, 2, 1, FRW	01-12MU	31.0	853.0	2	1	118	67.7	33	85	0.41	2.74	1.92	58.5	98.1	99.6	2.000	0.290	CH	Res DS	Brenna	FRW
B/A Trans, Res DS, Far 09-27MU, 4, 1, FM	Far 09-27MU	65.0	838.1	4	1	111	52.2	25	86	0.32	2.70	1.43	69.5	105.8	106.2	2.000	0.378	CH	Res DS	B/A Trans	FM
B/A Trans, Res DS, Far 09-27MU, 4, 2, FM	Far 09-27MU	66.0	837.1	4	2	111	49.8	25	86	0.29	2.70	1.35	71.9	107.7	107.7	2.000	0.463	CH	Res DS	B/A Trans	FM
Argusville, Res DS, Far 09-25MU, 5, 1, FM	Far 09-25MU	67.0	826.4	5	1	81	52.1	20	61	0.53	2.71	1.41	70.2	106.8	106.7	2.000	0.400	CH	Res DS	Argusville	FM
Argusville, Res DS, Moor 09-34MU, 4, 1, FM	Moor 09-34MU	57.0	841.0	4	1	79	48.5	21	58	0.47	2.75	1.37	72.6	107.8	108.6	2.000	0.500	CH	Res DS	Argusville	FM
Argusville, Res DS, 01-05MU, 4, 1, FRW	01-05MU	78.0	823.7	4	1	99	58.1	28	71	0.42	2.77	1.66	64.9	102.6	103.9	2.000	0.320	CH	Res DS	Argusville	FRW



Project: Fargo-Moorhead Metro Feasibility Study
 Subject: Undrained Shear Strength Data from Borings
 Compiled By: KAH Revised By: KAH
 Date: OCT 09 Date: 10/29/2010

TEST NO.	BORING NO.	MID-DEPTH (feet)	ELEV. (feet)	SAMPLE NO.	SPEC. NO.	σ_c (tsf)	Q Strengths								FORMATION
							Ultimate Stress Values				Peak Stress Values				
							σ_d (tsf)	q (tsf)	q (psf)	p (tsf)	σ_d (tsf)	q (tsf)	q (psf)	p (tsf)	
1	2	3	4	5	6	17	38	39	40	41	42	43	48		
Alluvium, UU, Far 10-79MU, 1, 1, FM	Far 10-79MU	21.0		1	1	1.0	2.16	1.08	2160	2.08	2.21	1.11	2210	2.11	Alluvium
Alluvium, UU, Far 10-79MU, 1, 2, FM	Far 10-79MU	21.0		1	2	2.0	2.45	1.23	2450	3.23	2.45	1.23	2450	3.23	Alluvium
Alluvium, UU, Far 10-79MU, 1, 3, FM	Far 10-79MU	21.0		1	3	4.0	2.72	1.36	2720	5.36	2.73	1.37	2730	5.37	Alluvium
Alluvium, UU, Far 10-80MU, 1, 1, FM	Far 10-80MU	24.0		1	1	1.0	1.03	0.52	1030	1.52	1.09	0.55	1090	1.55	Alluvium
Alluvium, UU, Far 10-80MU, 1, 2, FM	Far 10-80MU	24.0		1	2	2.0	1.40	0.70	1400	2.70	1.47	0.74	1470	2.74	Alluvium
Alluvium, UU, Far 10-80MU, 1, 3, FM	Far 10-80MU	24.0		1	3	4.0	1.67	0.84	1670	4.84	1.85	0.93	1850	4.93	Alluvium
Sherack, UU, Far 09-23MU, 2, 1, FM	Far 09-23MU	11.0	886.0	2	1	0.5	0.95	0.48	950	0.98	1.22	0.61	1220	1.11	Sherack
Sherack, UU, Far 09-23MU, 2, 2, FM	Far 09-23MU	11.0	886.0	2	2	1.0	1.04	0.52	1040	1.52	1.27	0.64	1270	1.64	Sherack
Sherack, UU, Far 09-23MU, 2, 3, FM	Far 09-23MU	11.0	886.0	2	3	2.0	0.49	0.25	490	2.25	1.61	0.81	1610	2.81	Sherack
Sherack, UU, Moor 09-25MU, 1, 1, FM	Moor 09-25MU	9.0	889.7	1	1	0.5	0.99	0.50	990	1.00	1.53	0.77	1530	1.27	Sherack
Sherack, UU, Moor 09-25MU, 1, 2, FM	Moor 09-25MU	9.0	889.7	1	2	1.0	0.60	0.30	600	1.30	1.70	0.85	1700	1.85	Sherack
Sherack, UU, Moor 09-25MU, 1, 3, FM	Moor 09-25MU	9.0	889.7	1	3	2.0	1.66	0.83	1660	2.83	2.12	1.06	2120	3.06	Sherack
Sherack, UU, 01-4MU, 1, 1, FRW	01-4MU	18.0	881.2	1	1	1.0	1.84	0.92	1840	1.92	1.99	1.00	1990	2.00	Sherack
Sherack, UU, 01-4MU, 2, 2, FRW	01-4MU	18.0	881.2	2	2	2.0	2.53	1.27	2530	3.27	2.53	1.27	2530	3.27	Sherack
Sherack, UU, 01-4MU, 3, 3, FRW	01-4MU	18.0	881.2	3	3	4.0	3.19	1.60	3190	5.60	3.19	1.60	3190	5.60	Sherack
Sherack, UU, 84-1M, 1, 1, WF	84-1M	5.7	890.4	1	1	1.0	0.87	0.44	873	1.44	1.09	0.55	1090	1.55	Sherack
Sherack, UU, 84-1M, 1, 2, WF	84-1M	5.7	890.4	1	2	2.0	1.29	0.65	1290	2.65	1.32	0.66	1320	2.66	Sherack
Sherack, UU, 84-1M, 1, 3, WF	84-1M	5.7	890.4	1	3	4.0	0.16	0.08	156	4.08	1.40	0.70	1400	4.70	Sherack
Sherack, UU, 85-12M, 1, 1, WF	85-12M	6.0	891.3	1	1	0.5	4.01	2.01	4010	2.51	7.05	3.53	7050	4.03	Sherack
Sherack, UU, 85-12M, 1, 2, WF	85-12M	6.0	891.3	1	2	1.0	5.36	2.68	5360	3.68	7.29	3.65	7290	4.65	Sherack
Sherack, UU, 85-12M, 1, 3, WF	85-12M	6.0	891.3	1	3	2.0	8.55	4.28	8550	6.28	8.69	4.35	8690	6.35	Sherack
Sherack, UU, 99-1M, 1, 1, Oakport	99-1M	7.3		1	1	0.3	1.10	0.55	1100	0.80	1.53	0.77	1530	1.02	Sherack
Sherack, UU, 99-1M, 1, 2, Oakport	99-1M	7.3		1	2	0.5	1.30	0.65	1300	1.15	1.67	0.84	1670	1.34	Sherack
Sherack, UU, 99-1M, 1, 3, Oakport	99-1M	7.3		1	3	1.0	1.22	0.61	1220	1.61	2.49	1.25	2490	2.25	Sherack
????, UU, SB-1, , 1, SS-40	#N/A	#N/A	#N/A	#N/A	#N/A	#N/A	#N/A	#N/A	#N/A	#N/A	#N/A	#N/A	#N/A	#N/A	#N/A
????, UU, SB-1, , 2, SS-40	#N/A	#N/A	#N/A	#N/A	#N/A	#N/A	#N/A	#N/A	#N/A	#N/A	#N/A	#N/A	#N/A	#N/A	#N/A
????, UU, SB-1, , 3, SS-40	#N/A	#N/A	#N/A	#N/A	#N/A	#N/A	#N/A	#N/A	#N/A	#N/A	#N/A	#N/A	#N/A	#N/A	#N/A
????, UU, SB-11, , 1, SS-40	#N/A	#N/A	#N/A	#N/A	#N/A	#N/A	#N/A	#N/A	#N/A	#N/A	#N/A	#N/A	#N/A	#N/A	#N/A
????, UU, SB-11, , 2, SS-40	#N/A	#N/A	#N/A	#N/A	#N/A	#N/A	#N/A	#N/A	#N/A	#N/A	#N/A	#N/A	#N/A	#N/A	#N/A
????, UU, SB-11, , 3, SS-40	#N/A	#N/A	#N/A	#N/A	#N/A	#N/A	#N/A	#N/A	#N/A	#N/A	#N/A	#N/A	#N/A	#N/A	#N/A



Project: Fargo-Moorhead Metro Feasibility Study
 Subject: Undrained Shear Strength Data from Borings
 Compiled By: KAH Revised By: KAH
 Date: OCT 09 Date: 10/29/2010

TEST NO.	BORING NO.	MID-DEPTH (feet)	ELEV. (feet)	SAMPLE NO.	SPEC. NO.	σ_c (tsf)	Q Strengths				FORMATION					
							Ultimate Stress Values		Peak Stress Values							
							σ_d (tsf)	q (tsf)	q (psf)	p (tsf)		σ_d (tsf)	q (tsf)	q (psf)	p (tsf)	
????, UU, SB-17, , 1, SS-40	#N/A	#N/A	#N/A	#N/A	#N/A	#N/A	#N/A	#N/A	#N/A	#N/A	#N/A	#N/A	#N/A	#N/A	#N/A	#N/A
????, UU, SB-17, , 2, SS-40	#N/A	#N/A	#N/A	#N/A	#N/A	#N/A	#N/A	#N/A	#N/A	#N/A	#N/A	#N/A	#N/A	#N/A	#N/A	#N/A
????, UU, SB-17, , 3, SS-40	#N/A	#N/A	#N/A	#N/A	#N/A	#N/A	#N/A	#N/A	#N/A	#N/A	#N/A	#N/A	#N/A	#N/A	#N/A	#N/A
????, UU, SB-2, , 1, SS-40	#N/A	#N/A	#N/A	#N/A	#N/A	#N/A	#N/A	#N/A	#N/A	#N/A	#N/A	#N/A	#N/A	#N/A	#N/A	#N/A
????, UU, SB-2, , 2, SS-40	#N/A	#N/A	#N/A	#N/A	#N/A	#N/A	#N/A	#N/A	#N/A	#N/A	#N/A	#N/A	#N/A	#N/A	#N/A	#N/A
????, UU, SB-2, , 3, SS-40	#N/A	#N/A	#N/A	#N/A	#N/A	#N/A	#N/A	#N/A	#N/A	#N/A	#N/A	#N/A	#N/A	#N/A	#N/A	#N/A
????, UU, ST-2, 2A, 1, SS-MP	#N/A	#N/A	#N/A	#N/A	#N/A	#N/A	#N/A	#N/A	#N/A	#N/A	#N/A	#N/A	#N/A	#N/A	#N/A	#N/A
????, UU, ST-7, 7A, 1, SS-MP	#N/A	#N/A	#N/A	#N/A	#N/A	#N/A	#N/A	#N/A	#N/A	#N/A	#N/A	#N/A	#N/A	#N/A	#N/A	#N/A
????, UU, ST-7, 7C, 1, SS-MP	#N/A	#N/A	#N/A	#N/A	#N/A	#N/A	#N/A	#N/A	#N/A	#N/A	#N/A	#N/A	#N/A	#N/A	#N/A	#N/A
Poplar River, UU, 01-10MU, 1, 1, FRW	01-10MU	20.0	861.0	1	1	1.0	1.68	0.84	1680	1.84	1.70	0.85	1700	1.85	Poplar River	
Poplar River, UU, 01-10MU, 1, 2, FRW	01-10MU	20.0	861.0	1	2	2.0	1.73	0.87	1730	2.87	1.79	0.90	1790	2.90	Poplar River	
Poplar River, UU, 01-10MU, 1, 3, FRW	01-10MU	20.0	861.0	1	3	4.0	1.81	0.91	1810	4.91	1.88	0.94	1880	4.94	Poplar River	
PR - WF, UU, Far 09-23MU, 3, 1, FM	Far 09-23MU	21.0	876.0	3	1	0.5	1.53	0.77	1530	1.26	1.86	0.93	1860	1.42	PR - WF	
PR - WF, UU, Far 09-23MU, 3, 2, FM	Far 09-23MU	21.0	876.0	3	2	1.0	3.33	1.67	3330	2.70	3.52	1.76	3520	2.79	PR - WF	
PR - WF, UU, Far 09-23MU, 3, 3, FM	Far 09-23MU	21.0	876.0	3	3	2.0	5.08	2.54	5080	4.53	5.14	2.57	5140	4.56	PR - WF	
PR - WF, UU, Moor 09-25MU, 2, 1, FM	Moor 09-25MU	22.0	876.7	2	1	5.0	2.12	1.06	2120	6.06	2.48	1.24	2480	6.24	PR - WF	
PR - WF, UU, Moor 09-25MU, 2, 2, FM	Moor 09-25MU	22.0	876.7	2	2	1.0	3.43	1.72	3430	2.72	3.98	1.99	3980	2.99	PR - WF	
PR - WF, UU, Moor 09-25MU, 2, 3, FM	Moor 09-25MU	22.0	876.7	2	3	2.0	5.78	2.89	5780	4.89	6.30	3.15	6300	5.15	PR - WF	
PR - Harwood, UU, Far 09-23MU, 4, 1, FM	Far 09-23MU	29.0	868.0	4	1	0.5	1.32	0.66	1320	1.16	1.47	0.74	1470	1.24	PR - Harwood	
PR - Harwood, UU, Far 09-23MU, 4, 2, FM	Far 09-23MU	29.0	868.0	4	2	1.0	1.18	0.59	1180	1.59	1.43	0.72	1430	1.72	PR - Harwood	
PR - Harwood, UU, Far 09-23MU, 4, 3, FM	Far 09-23MU	29.0	868.0	4	3	2.0	0.46	0.23	460	2.23	1.51	0.76	1510	2.76	PR - Harwood	
PR - Harwood, UU, Moor 09-25MU, 3, 1, FM	Moor 09-25MU	26.0	872.7	3	1	0.5	1.36	0.68	1360	1.18	1.46	0.73	1460	1.23	PR - Harwood	
PR - Harwood, UU, Moor 09-25MU, 3, 2, FM	Moor 09-25MU	26.0	872.7	3	2	1.0	1.42	0.71	1420	1.71	1.61	0.81	1610	1.81	PR - Harwood	
PR - Harwood, UU, Moor 09-25MU, 3, 3, FM	Moor 09-25MU	26.0	872.7	3	3	2.0	1.70	0.85	1700	2.85	1.86	0.93	1860	2.93	PR - Harwood	
OX Brenna, UU, Far 09-59MU, 1, 1, FM	Far 09-59MU	11.0	905.2	1	1	0.8	1.29	0.65	1290	1.40	1.35	0.68	1350	1.43	OX Brenna	
OX Brenna, UU, Far 09-59MU, 1, 2, FM	Far 09-59MU	11.0	905.2	1	2	1.5	1.25	0.63	1250	2.13	1.37	0.69	1370	2.19	OX Brenna	
OX Brenna, UU, Far 09-59MU, 1, 3, FM	Far 09-59MU	11.0	905.2	1	3	3.0	1.39	0.70	1390	3.70	1.47	0.74	1470	3.74	OX Brenna	
OX Brenna, UU, Far 09-59MU, 2, 1, FM	Far 09-59MU	21.0	895.2	2	1	1.0	0.96	0.48	960	1.48	1.15	0.58	1150	1.58	OX Brenna	
OX Brenna, UU, Far 09-59MU, 2, 2, FM	Far 09-59MU	21.0	895.2	2	2	2.0	0.99	0.50	990	2.50	1.19	0.60	1190	2.60	OX Brenna	
OX Brenna, UU, Far 09-59MU, 2, 3, FM	Far 09-59MU	21.0	895.2	2	3	4.0	1.01	0.51	1010	4.51	1.05	0.53	1050	4.53	OX Brenna	



Project: Fargo-Moorhead Metro Feasibility Study
 Subject: Undrained Shear Strength Data from Borings
 Compiled By: KAH Revised By: KAH
 Date: OCT 09 Date: 10/29/2010

TEST NO.	BORING NO.	MID-DEPTH (feet)	ELEV. (feet)	SAMPLE NO.	SPEC. NO.	σ_c (tsf)	Q Strengths								FORMATION
							Ultimate Stress Values				Peak Stress Values				
							σ_d (tsf)	q (tsf)	q (psf)	p (tsf)	σ_d (tsf)	q (tsf)	q (psf)	p (tsf)	
OX Brenna, UU, Far 09-60MU, 1, 1, FM	Far 09-60MU	16.0	867.3	1	1	0.8	0.72	0.36	720	1.11	0.86	0.43	860	1.18	OX Brenna
OX Brenna, UU, Far 09-60MU, 1, 2, FM	Far 09-60MU	16.0	867.3	1	2	1.5	0.80	0.40	800	1.90	0.98	0.49	980	1.99	OX Brenna
OX Brenna, UU, Far 09-60MU, 1, 3, FM	Far 09-60MU	16.0	867.3	1	3	3.0	0.80	0.40	800	3.40	1.06	0.53	1060	3.53	OX Brenna
OX Brenna, UU, Far 09-60MU, 2, 1, FM	Far 09-60MU	26.0	857.3	2	1	1.0	1.09	0.55	1090	1.55	1.19	0.60	1190	1.60	OX Brenna
OX Brenna, UU, Far 09-60MU, 2, 2, FM	Far 09-60MU	26.0	857.3	2	2	2.0	0.73	0.37	730	2.37	0.82	0.41	820	2.41	OX Brenna
OX Brenna, UU, Far 09-60MU, 2, 3, FM	Far 09-60MU	26.0	857.3	2	3	4.0	0.85	0.43	850	4.43	0.86	0.43	860	4.43	OX Brenna
OX Brenna, UU, 84-2M, 1, 1, WF	84-2M	10.8	893.8	1	1	1.0	1.08	0.54	1080	1.54	1.11	0.56	1110	1.56	OX Brenna
OX Brenna, UU, 84-2M, 1, 2, WF	84-2M	10.8	893.8	1	2	2.0	1.27	0.64	1270	2.64	1.27	0.64	1270	2.64	OX Brenna
OX Brenna, UU, 84-2M, 1, 3, WF	84-2M	10.8	893.8	1	3	4.0	1.10	0.55	1100	4.55	1.14	0.57	1140	4.57	OX Brenna
OX Brenna, UU, 85-4M, 1, 1, WF	85-4M	9.0	904.2	1	1	0.5	0.78	0.39	776	0.89	0.81	0.40	808	0.90	OX Brenna
OX Brenna, UU, 85-4M, 1, 2, WF	85-4M	9.0	904.2	1	2	1.0	0.91	0.45	906	1.45	0.93	0.46	929	1.46	OX Brenna
OX Brenna, UU, 85-4M, 1, 3, WF	85-4M	9.0	904.2	1	3	2.0	0.75	0.37	748	2.37	0.86	0.43	862	2.43	OX Brenna
OX Brenna, UU, 85-6M, 1, 1, WF	85-6M	8.0	894.2	1	1	0.5	0.70	0.35	701	0.85	0.72	0.36	718	0.86	OX Brenna
OX Brenna, UU, 85-6M, 1, 2, WF	85-6M	8.0	894.2	1	2	1.0	0.95	0.48	950	1.48	1.03	0.52	1030	1.52	OX Brenna
OX Brenna, UU, 85-6M, 1, 3, WF	85-6M	8.0	894.2	1	3	2.0	0.74	0.37	741	2.37	0.74	0.37	741	2.37	OX Brenna
OX Brenna, UU, 85-7M, 1, 1, WF	85-7M	5.9	895.7	1	1	0.5	1.16	0.58	1160	1.08	1.25	0.63	1250	1.13	OX Brenna
OX Brenna, UU, 85-7M, 1, 2, WF	85-7M	5.9	895.7	1	2	1.0	1.55	0.78	1550	1.78	1.60	0.80	1600	1.80	OX Brenna
OX Brenna, UU, 85-7M, 1, 3, WF	85-7M	5.9	895.7	1	3	2.0	1.44	0.72	1440	2.72	1.62	0.81	1620	2.81	OX Brenna
OX Brenna, UU, 85-12M, 2, 1, WF	85-12M	16.0	881.3	2	1	0.5	2.02	1.01	2020	1.51	2.04	1.02	2040	1.52	OX Brenna
OX Brenna, UU, 85-12M, 2, 2, WF	85-12M	16.0	881.3	2	2	1.0	2.40	1.20	2400	2.20	2.40	1.20	2400	2.20	OX Brenna
OX Brenna, UU, 85-12M, 2, 3, WF	85-12M	16.0	881.3	2	3	2.0	2.28	1.14	2280	3.14	2.28	1.14	2280	3.14	OX Brenna
OX Brenna, UU, 86-28M, 2, 1, WF	86-28M	21.0	896.6	2	1	1.0	1.31	0.66	1310	1.66	1.74	0.87	1740	1.87	OX Brenna
OX Brenna, UU, 86-28M, 2, 2, WF	86-28M	21.0	896.6	2	2	2.0	1.39	0.70	1390	2.70	1.58	0.79	1580	2.79	OX Brenna
OX Brenna, UU, 86-28M, 2, 3, WF	86-28M	21.0	896.6	2	3	4.0	1.59	0.80	1590	4.80	2.36	1.18	2360	5.18	OX Brenna
Brenna, UU, Far 09-23MU, 5, 1, FM	Far 09-23MU	39.0	858.0	5	1	0.8	0.65	0.33	650	1.08	0.79	0.40	790	1.15	Brenna
Brenna, UU, Far 09-23MU, 5, 2, FM	Far 09-23MU	39.0	858.0	5	2	1.5	0.59	0.30	590	1.80	0.82	0.41	820	1.91	Brenna
Brenna, UU, Far 09-23MU, 5, 3, FM	Far 09-23MU	39.0	858.0	5	3	3.0	0.73	0.37	730	3.37	0.83	0.42	830	3.42	Brenna
Brenna, UU, Far 09-23MU, 6, 1, FM	Far 09-23MU	81.0	816.0	6	1	1.0	0.76	0.38	760	1.38	0.86	0.43	860	1.43	Brenna
Brenna, UU, Far 09-23MU, 6, 2, FM	Far 09-23MU	81.0	816.0	6	2	2.0	0.63	0.32	630	2.32	0.76	0.38	760	2.38	Brenna
Brenna, UU, Far 09-23MU, 6, 3, FM	Far 09-23MU	81.0	816.0	6	3	4.0	0.71	0.36	710	4.36	0.71	0.36	710	4.36	Brenna
Brenna, UU, Moor 09-25MU, 4, 1, FM	Moor 09-25MU	39.0	859.7	4	1	0.8	0.66	0.33	660	1.08	0.66	0.33	660	1.08	Brenna
Brenna, UU, Moor 09-25MU, 4, 2, FM	Moor 09-25MU	39.0	859.7	4	2	1.5	0.67	0.34	670	1.84	0.67	0.34	670	1.84	Brenna
Brenna, UU, Moor 09-25MU, 4, 3, FM	Moor 09-25MU	39.0	859.7	4	3	3.0	0.67	0.34	670	3.34	0.79	0.40	790	3.40	Brenna
Brenna, UU, Far 09-26MU, 3, 1, FM	Far 09-26MU	29.0	874.5	3	1	1.0	0.43	0.22	430	1.22	1.29	0.65	1290	1.65	Brenna
Brenna, UU, Far 09-26MU, 3, 2, FM	Far 09-26MU	29.0	874.5	3	2	2.0	0.88	0.44	880	2.44	1.32	0.66	1320	2.66	Brenna
Brenna, UU, Far 09-26MU, 3, 3, FM	Far 09-26MU	29.0	874.5	3	3	4.0	0.81	0.41	810	4.41	0.94	0.47	940	4.47	Brenna
Brenna, UU, Far 09-27MU, 4, 1, FM	Far 09-27MU	65.0	838.1	4	1	1.0	0.68	0.34	680	1.34	0.79	0.40	790	1.40	Brenna
Brenna, UU, Far 09-27MU, 4, 2, FM	Far 09-27MU	65.0	838.1	4	2	2.0	0.75	0.38	750	2.38	0.86	0.43	860	2.43	Brenna
Brenna, UU, Far 09-27MU, 4, 3, FM	Far 09-27MU	65.0	838.1	4	3	4.0	0.82	0.41	820	4.41	0.84	0.42	840	4.42	Brenna



Project: Fargo-Moorhead Metro Feasibility Study
 Subject: Undrained Shear Strength Data from Borings
 Compiled By: KAH Revised By: KAH
 Date: OCT 09 Date: 10/29/2010

TEST NO.	BORING NO.	MID-DEPTH (feet)	ELEV. (feet)	SAMPLE NO.	SPEC. NO.	σ_c (tsf)	Q Strengths								FORMATION
							Ultimate Stress Values				Peak Stress Values				
							σ_d (tsf)	q (tsf)	q (psf)	p (tsf)	σ_d (tsf)	q (tsf)	q (psf)	p (tsf)	
Brenna, UU, Far 09-60MU, 3, 1, FM	Far 09-60MU	36.0	847.3	3	1	1.0	0.87	0.44	870	1.44	1.19	0.60	1190	1.60	Brenna
Brenna, UU, Far 09-60MU, 3, 2, FM	Far 09-60MU	36.0	847.3	3	2	2.0	1.03	0.52	1030	2.52	1.42	0.71	1420	2.71	Brenna
Brenna, UU, Far 09-60MU, 3, 3, FM	Far 09-60MU	36.0	847.3	3	3	4.0	1.03	0.52	1030	4.52	1.36	0.68	1360	4.68	Brenna
Brenna, UU, Far 10-78MU, 2, 1, FM	Far 10-78MU	26.0		2	1	1.0	0.71	0.36	710	1.36	0.97	0.49	970	1.49	Brenna
Brenna, UU, Far 10-78MU, 2, 2, FM	Far 10-78MU	26.0		2	2	2.0	0.97	0.49	970	2.49	1.14	0.57	1140	2.57	Brenna
Brenna, UU, Far 10-78MU, 2, 3, FM	Far 10-78MU	26.0		2	3	4.0	1.14	0.57	1140	4.57	1.47	0.74	1470	4.74	Brenna
Brenna, UU, Far 10-80MU, 2, 1, FM	Far 10-80MU	36.0		2	1	1.0	0.88	0.44	880	1.44	0.93	0.47	930	1.47	Brenna
Brenna, UU, Far 10-80MU, 2, 2, FM	Far 10-80MU	36.0		2	2	2.0	0.92	0.46	920	2.46	1.09	0.55	1090	2.55	Brenna
Brenna, UU, Far 10-80MU, 2, 3, FM	Far 10-80MU	36.0		2	3	4.0	1.14	0.57	1140	4.57	1.41	0.71	1410	4.71	Brenna
Brenna, UU, 01-12MU, 2, 1, FRW	01-12MU	30.0	854.0	2	1	1.0	0.36	0.18	360	1.18	0.53	0.27	530	1.27	Brenna
Brenna, UU, 01-12MU, 2, 2, FRW	01-12MU	30.0	854.0	2	2	2.0	0.45	0.23	450	2.23	0.60	0.30	600	2.30	Brenna
Brenna, UU, 01-12MU, 2, 3, FRW	01-12MU	30.0	854.0	2	3	4.0	0.49	0.25	490	4.25	0.61	0.31	610	4.31	Brenna
Brenna, UU, 06-18MU, 2, 1, FRW	06-18MU	52.0	837.7	2	1	1.0	0.69	0.35	690	1.35	1.24	0.62	1240	1.62	Brenna
Brenna, UU, 06-18MU, 2, 2, FRW	06-18MU	52.0	837.7	2	2	2.0	0.62	0.31	620	2.31	1.20	0.60	1200	2.60	Brenna
Brenna, UU, 06-18MU, 2, 3, FRW	06-18MU	52.0	837.7	2	3	4.0	0.59	0.30	590	4.30	1.31	0.66	1310	4.66	Brenna
Brenna, UU, 84-1M, 3, 1, WF	84-1M	19.0	877.1	3	1	1.0	0.42	0.21	417	1.21	0.55	0.28	551	1.28	Brenna
Brenna, UU, 84-1M, 3, 2, WF	84-1M	19.0	877.1	3	2	2.0	0.41	0.21	414	2.21	0.62	0.31	623	2.31	Brenna
Brenna, UU, 84-1M, 3, 3, WF	84-1M	19.0	877.1	3	3	4.0	0.46	0.23	458	4.23	0.58	0.29	577	4.29	Brenna
Brenna, UU, 84-1M, 4, 1, WF	84-1M	29.0	867.4	4	1	1.0	0.55	0.27	549	1.27	0.84	0.42	839	1.42	Brenna
Brenna, UU, 84-1M, 4, 2, WF	84-1M	29.0	867.4	4	2	2.0	0.55	0.27	548	2.27	0.73	0.37	731	2.37	Brenna
Brenna, UU, 84-1M, 4, 3, WF	84-1M	29.0	867.4	4	3	4.0	0.48	0.24	479	4.24	0.78	0.39	777	4.39	Brenna
Brenna, UU, 84-2M, 3, 1, WF	84-2M	21.0	883.6	3	1	1.0	0.70	0.35	703	1.35	0.77	0.38	768	1.38	Brenna
Brenna, UU, 84-2M, 3, 2, WF	84-2M	21.0	883.6	3	2	2.0	0.74	0.37	738	2.37	0.89	0.44	889	2.44	Brenna
Brenna, UU, 84-2M, 3, 3, WF	84-2M	21.0	883.6	3	3	4.0	0.73	0.37	731	4.37	0.90	0.45	902	4.45	Brenna
Brenna, UU, 85-4M, 6, 1, WF	85-4M	48.0	865.2	6	1	1.0	0.83	0.42	831	1.42	1.33	0.67	1330	1.67	Brenna
Brenna, UU, 85-4M, 6, 2, WF	85-4M	48.0	865.2	6	2	2.0	0.81	0.41	811	2.41	1.11	0.56	1110	2.56	Brenna
Brenna, UU, 85-4M, 6, 3, WF	85-4M	48.0	865.2	6	3	4.0	0.86	0.43	864	4.43	1.23	0.62	1230	4.62	Brenna
Brenna, UU, 85-6M, 3, 1, WF	85-6M	31.0	871.2	3	1	1.0	0.64	0.32	637	1.32	0.78	0.39	784	1.39	Brenna
Brenna, UU, 85-6M, 3, 2, WF	85-6M	31.0	871.2	3	2	2.0	0.71	0.35	708	2.35	0.98	0.49	981	2.49	Brenna
Brenna, UU, 85-6M, 3, 3, WF	85-6M	31.0	871.2	3	3	4.0	0.73	0.36	728	4.36	0.97	0.48	966	4.48	Brenna
Brenna, UU, 85-7M, 3, 1, WF	85-7M	22.0	879.6	3	1	0.5	0.20	0.10	203	0.60	0.44	0.22	435	0.72	Brenna
Brenna, UU, 85-7M, 3, 2, WF	85-7M	22.0	879.6	3	2	1.0	0.53	0.26	526	1.26	0.62	0.31	615	1.31	Brenna
Brenna, UU, 85-7M, 3, 3, WF	85-7M	22.0	879.6	3	3	2.0	0.41	0.20	409	2.20	0.66	0.33	664	2.33	Brenna
Brenna, UU, 85-10M, 1, 1, WF	85-10M	16.0	880.1	1	1	0.5	0.37	0.19	373	0.69	0.49	0.24	485	0.74	Brenna
Brenna, UU, 85-10M, 1, 2, WF	85-10M	16.0	880.1	1	2	1.0	0.54	0.27	538	1.27	0.63	0.32	633	1.32	Brenna
Brenna, UU, 85-10M, 1, 3, WF	85-10M	16.0	880.1	1	3	2.0	0.49	0.24	489	2.24	0.47	0.24	470	2.24	Brenna
Brenna, UU, 85-10M, 3, 1, WF	85-10M	26.0	870.1	3	1	0.5	0.40	0.20	395	0.70	0.48	0.24	484	0.74	Brenna
Brenna, UU, 85-10M, 3, 2, WF	85-10M	26.0	870.1	3	2	1.0	0.38	0.19	382	1.19	0.47	0.24	472	1.24	Brenna
Brenna, UU, 85-10M, 3, 3, WF	85-10M	26.0	870.1	3	3	2.0	0.42	0.21	421	2.21	0.56	0.28	562	2.28	Brenna



Project: Fargo-Moorhead Metro Feasibility Study
 Subject: Undrained Shear Strength Data from Borings
 Compiled By: KAH Revised By: KAH
 Date: OCT 09 Date: 10/29/2010

TEST NO.	BORING NO.	MID-DEPTH (feet)	ELEV. (feet)	SAMPLE NO.	SPEC. NO.	σ_c (tsf)	Q Strengths								FORMATION
							Ultimate Stress Values				Peak Stress Values				
							σ_d (tsf)	q (tsf)	q (psf)	p (tsf)	σ_d (tsf)	q (tsf)	q (psf)	p (tsf)	
Brenna, UU, 85-12M, 4, 1, WF	85-12M	26.0	871.3	4	1	0.5	0.95	0.47	949	0.97	1.12	0.56	1120	1.06	Brenna
Brenna, UU, 85-12M, 4, 2, WF	85-12M	26.0	871.3	4	2	1.0	1.12	0.56	1120	1.56	1.30	0.65	1300	1.65	Brenna
Brenna, UU, 85-12M, 4, 3, WF	85-12M	26.0	871.3	4	3	2.0	0.99	0.50	992	2.50	1.47	0.74	1470	2.74	Brenna
Brenna, UU, 86-29M, 5, 1, WF	86-29M	39.1	864.9	5	1		0.58	0.29	575	0.29	0.58	0.29	575	0.29	Brenna
Brenna, UU, 86-31M, 3, 1, WF	86-31M	31.1	862.2	3	1		0.74	0.37	738	0.37	0.74	0.37	738	0.37	Brenna
Brenna, UU, 86-31M, 4, 1, WF	86-31M	41.1	852.2	4	1	1.0	0.50	0.25	497	1.25	0.75	0.37	746	1.37	Brenna
Brenna, UU, 86-31M, 4, 2, WF	86-31M	41.1	852.2	4	2	2.0	0.43	0.21	429	2.21	0.68	0.34	684	2.34	Brenna
Brenna, UU, 86-31M, 4, 3, WF	86-31M	41.1	852.2	4	3	4.0	0.55	0.28	551	4.28	0.70	0.35	702	4.35	Brenna
Brenna, UU, 86-32M, 2, 1, WF	86-32M	21.1	866.6	2	1		0.52	0.26	523	0.26	0.52	0.26	523	0.26	Brenna
Brenna, UU, 99-1M, 5, 1, Oakport	99-1M	35.0		5	1	0.3	0.22	0.11	220	0.36	0.67	0.34	670	0.59	Brenna
Brenna, UU, 99-1M, 5, 2, Oakport	99-1M	35.0		5	2	0.5	0.51	0.26	510	0.76	0.71	0.36	710	0.86	Brenna
Brenna, UU, 99-1M, 5, 3, Oakport	99-1M	35.0		5	3	1.0	0.65	0.33	650	1.33	0.75	0.38	750	1.38	Brenna
B/A Trans, UU, Moor 09-25MU, 5, 1, FM	Moor 09-25MU	69.0	829.7	5	1	1.0	0.66	0.33	660	1.33	0.92	0.46	920	1.46	B/A Trans
B/A Trans, UU, Moor 09-25MU, 5, 2, FM	Moor 09-25MU	69.0	829.7	5	2	2.0	0.86	0.43	860	2.43	0.89	0.45	890	2.45	B/A Trans
B/A Trans, UU, Moor 09-25MU, 5, 3, FM	Moor 09-25MU	69.0	829.7	5	3	4.0	0.82	0.41	820	4.41	0.89	0.45	890	4.45	B/A Trans
Argusville, UU, Far 10-78MU, 3, 1, FM	Far 10-78MU	56.0		3	1	1.0	0.83	0.42	830	1.42	1.10	0.55	1098	1.55	Argusville
Argusville, UU, Far 10-78MU, 3, 2, FM	Far 10-78MU	56.0		3	2	2.0	0.96	0.48	960	2.48	1.16	0.58	1160	2.58	Argusville
Argusville, UU, Far 10-78MU, 3, 3, FM	Far 10-78MU	56.0		3	3	4.0	1.12	0.56	1120	4.56	1.21	0.61	1210	4.61	Argusville
Argusville, UU, Far 10-79MU, 2, 1, FM	Far 10-79MU	41.0		2	1	0.8	0.80	0.40	800	1.15	0.97	0.49	970	1.24	Argusville
Argusville, UU, Far 10-79MU, 2, 2, FM	Far 10-79MU	41.0		2	2	1.5	0.82	0.41	820	1.91	1.10	0.55	1100	2.05	Argusville
Argusville, UU, Far 10-79MU, 2, 3, FM	Far 10-79MU	41.0		2	3	3.0	0.91	0.46	910	3.46	1.19	0.60	1190	3.60	Argusville
Argusville, UU, Far 10-80MU, 3, 1, FM	Far 10-80MU	56.0		3	1	1.0	0.86	0.43	860	1.43	1.00	0.50	1000	1.50	Argusville
Argusville, UU, Far 10-80MU, 3, 2, FM	Far 10-80MU	56.0		3	2	2.0	0.92	0.46	920	2.46	1.04	0.52	1040	2.52	Argusville
Argusville, UU, Far 10-80MU, 3, 3, FM	Far 10-80MU	56.0		3	3	4.0	0.77	0.39	770	4.39	1.07	0.54	1070	4.54	Argusville
Argusville, UU, 01-12MU, 3, 1, FRW	01-12MU	63.0	821.0	3	1	1.0	0.49	0.25	490	1.25	0.72	0.36	720	1.36	Argusville
Argusville, UU, 01-12MU, 3, 2, FRW	01-12MU	63.0	821.0	3	2	2.0	0.66	0.33	660	2.33	0.72	0.36	720	2.36	Argusville
Argusville, UU, 01-12MU, 3, 3, FRW	01-12MU	63.0	821.0	3	3	4.0	0.68	0.34	680	4.34	0.73	0.37	730	4.37	Argusville
Argusville, UU, 06-18MU, 3, 1, FRW	06-18MU	73.0	816.7	3	1	1.0	1.02	0.51	1020	1.51	1.40	0.70	1400	1.70	Argusville
Argusville, UU, 06-18MU, 3, 2, FRW	06-18MU	73.0	816.7	3	2	2.0	0.73	0.37	730	2.37	1.47	0.74	1470	2.74	Argusville
Argusville, UU, 06-18MU, 3, 3, FRW	06-18MU	73.0	816.7	3	3	4.0	1.16	0.58	1160	4.58	1.58	0.79	1580	4.79	Argusville
Argusville, UU, 06-16MU, 2, 1, FRW	06-16MU	46.0	832.6	2	1	1.0	0.56	0.28	560	1.28	1.02	0.51	1020	1.51	Argusville
Argusville, UU, 06-16MU, 2, 2, FRW	06-16MU	46.0	832.6	2	2	2.0	0.61	0.31	610	2.31	1.06	0.53	1060	2.53	Argusville
Argusville, UU, 06-16MU, 2, 3, FRW	06-16MU	46.0	832.6	2	3	4.0	0.63	0.32	630	4.32	1.07	0.54	1070	4.54	Argusville



Project: Fargo-Moorhead Metro Feasibility Study
 Subject: Undrained Shear Strength Data from Borings
 Compiled By: KAH Revised By: KAH
 Date: OCT 09 Date: 10/29/2010

TEST NO.	BORING NO.	MID-DEPTH (feet)	ELEV. (feet)	SAMPLE NO.	SPEC. NO.	σ_c (tsf)	Q Strengths								FORMATION
							Ultimate Stress Values				Peak Stress Values				
							σ_d (tsf)	q (tsf)	q (psf)	p (tsf)	σ_d (tsf)	q (tsf)	q (psf)	p (tsf)	
Argusville, UU, 06-16MU, 3, 1, FRW	06-16MU	57.0	821.6	3	1	1.0	0.52	0.26	520	1.26	1.00	0.50	1000	1.50	Argusville
Argusville, UU, 06-16MU, 3, 2, FRW	06-16MU	57.0	821.6	3	2	2.0	0.55	0.28	550	2.28	1.07	0.54	1070	2.54	Argusville
Argusville, UU, 06-16MU, 3, 3, FRW	06-16MU	57.0	821.6	3	3	4.0	0.63	0.32	630	4.32	1.08	0.54	1080	4.54	Argusville
Argusville, UU, 84-2M, 6, 1, WF	84-2M	61.0	843.6	6	1	1.0	0.79	0.40	791	1.40	0.97	0.48	968	1.48	Argusville
Argusville, UU, 84-2M, 6, 2, WF	84-2M	61.0	843.6	6	2	2.0	0.72	0.36	720	2.36	0.74	0.37	744	2.37	Argusville
Argusville, UU, 84-2M, 6, 3, WF	84-2M	61.0	843.6	6	3	4.0	0.72	0.36	722	4.36	0.77	0.38	767	4.38	Argusville
Argusville, UU, 84-3M, 6, 1, WF	84-3M	63.0	839.2	6	1	1.0	0.79	0.39	787	1.39	0.90	0.45	904	1.45	Argusville
Argusville, UU, 84-3M, 6, 2, WF	84-3M	63.0	839.2	6	2	2.0	0.84	0.42	841	2.42	0.94	0.47	939	2.47	Argusville
Argusville, UU, 84-3M, 6, 3, WF	84-3M	63.0	839.2	6	3	4.0	0.83	0.42	834	4.42	0.95	0.48	951	4.48	Argusville
Argusville, UU, 85-6M, 4, 1, WF	85-6M	44.0	858.2	4	1	1.0	0.56	0.28	559	1.28	0.63	0.31	629	1.31	Argusville
Argusville, UU, 85-6M, 4, 2, WF	85-6M	44.0	858.2	4	2	2.0	0.49	0.24	485	2.24	0.83	0.42	831	2.42	Argusville
Argusville, UU, 85-6M, 4, 3, WF	85-6M	44.0	858.2	4	3	4.0	0.64	0.32	637	4.32	0.75	0.37	749	4.37	Argusville
Argusville, UU, 85-6M, 5, 1, WF	85-6M	54.0	848.2	5	1	1.0	0.74	0.37	739	1.37	0.93	0.46	926	1.46	Argusville
Argusville, UU, 85-6M, 5, 2, WF	85-6M	54.0	848.2	5	2	2.0	0.62	0.31	621	2.31	0.87	0.44	874	2.44	Argusville
Argusville, UU, 85-6M, 5, 3, WF	85-6M	54.0	848.2	5	3	4.0	0.79	0.40	790	4.40	1.09	0.55	1090	4.55	Argusville
Argusville, UU, 85-7M, 5, 1, WF	85-7M	46.0	855.6	5	1	1.0	0.47	0.23	468	1.23	0.74	0.37	738	1.37	Argusville
Argusville, UU, 85-7M, 5, 2, WF	85-7M	46.0	855.6	5	2	2.0	0.45	0.23	452	2.23	0.84	0.42	844	2.42	Argusville
Argusville, UU, 85-7M, 5, 3, WF	85-7M	46.0	855.6	5	3	4.0	0.67	0.33	667	4.33	0.98	0.49	983	4.49	Argusville
Argusville, UU, 85-12M, 7, 1, WF	85-12M	49.0	848.3	7	1	1.0	0.58	0.29	579	1.29	0.77	0.38	765	1.38	Argusville
Argusville, UU, 85-12M, 7, 2, WF	85-12M	49.0	848.3	7	2	2.0	0.48	0.24	481	2.24	0.72	0.36	718	2.36	Argusville
Argusville, UU, 85-12M, 7, 3, WF	85-12M	49.0	848.3	7	3	4.0	0.49	0.24	487	4.24	0.68	0.34	678	4.34	Argusville
Argusville, UU, SB-3, , 1, SS-40	#N/A	#N/A	#N/A	#N/A	#N/A	#N/A	#N/A	#N/A	#N/A	#N/A	#N/A	#N/A	#N/A	#N/A	#N/A
Argusville, UU, SB-3, , 2, SS-40	#N/A	#N/A	#N/A	#N/A	#N/A	#N/A	#N/A	#N/A	#N/A	#N/A	#N/A	#N/A	#N/A	#N/A	#N/A
Argusville, UU, SB-3, , 3, SS-40	#N/A	#N/A	#N/A	#N/A	#N/A	#N/A	#N/A	#N/A	#N/A	#N/A	#N/A	#N/A	#N/A	#N/A	#N/A
Argusville, UU, ST-1, 1B, 1, SS-MP	#N/A	#N/A	#N/A	#N/A	#N/A	#N/A	#N/A	#N/A	#N/A	#N/A	#N/A	#N/A	#N/A	#N/A	#N/A
Argusville, UU, ST-8, 8A, 1, SS-MP	#N/A	#N/A	#N/A	#N/A	#N/A	#N/A	#N/A	#N/A	#N/A	#N/A	#N/A	#N/A	#N/A	#N/A	#N/A



Project: Fargo-Moorhead Metro Feasibility Study
 Subject: Consolidated Test Results
 Compiled By:
 Date: 2008

Revised By: KAH
 Date: 2/15/2011

Project, Formation, Boring, Sample No., Specimen No.	BORING NO.	TOP BORING ELEV. (feet)	Water Table Elevation (feet)	MID-DEPTH (feet)	ELEV. (feet)	SAMPLE NO.	SP EC	LL (%)	MC (%)	PL (%)	PI (%)	LI	G _s	e	γ _d (pcf)	γ _m (pcf)	γ _{sat} (pcf)	COE p _c (tsf)	Lab p _c (tsf)	p _o (tsf)	OCR	USCS SOIL TYPE	FORMATION	PROJECT		
SS ST-10,	ST-10	908	898	10.0	898.0	898.0			39.8				2.70	1.13	79.2	110.7	112.2	2.52	0.57	4.45		CH		SS		
SS ST-10,	ST-10	908	898	20.0	888.0	888.0			60.2				2.70	1.63	64.1	102.7	102.7	4.38	0.72	6.12		CH		SS		
SS ST-10,	ST-10	908	898	30.0	878.0	878.0			64.5				2.70	1.74	61.6	101.3	101.1	2.48	0.89	2.78		CH		SS		
SS SB-11,	SB-11	905	895	33.3	870.0	870.0			48.9				2.75	1.35	73.1	108.8	108.9	4.30	1.13	3.82		CH		SS		
SS SB-17,	SB-17	905	895	28.3	874.0	874.0			45.2				2.75	1.26	75.9	110.2	110.7	3.70	1.06	3.49		CH		SS		
SS-WRL ST-7,	ST-7	908	898	15.0	892.9	892.9							2.70	1.03	83.1		114.7	1.04	0.70	1.48		CH		SS-WRL		
SS-WRL ST-7,	ST-7	908	898	25.0	883.0	883.0							2.70	1.40	70.1		106.5	3.1	0.86	3.60		CH		SS-WRL		
SS-WRL ST-9,	ST-9	914	904	10.0	903.8	903.8							2.70	1.06	81.8		113.9	2.3	0.57	4.04		CH		SS-WRL		
SA-52ndAVE ST-1,	ST-1	905	895	20.0	885.2	885.2			60.9				2.71	1.65	63.8	102.7	102.6	4.0	0.71	5.60		CH		SA-52ndAVE		
SA-52ndAVE ST-2,	ST-2	891	879	15.0	875.7	875.7							2.67	1.18	76.4		110.2	4.5	0.72	6.22		of lean Clay (CH) and Silt (M		SA-52ndAVE		
SA-52ndAVE SL-3,	SL-3	888	859	15.5	872.3	872.3		62	32.8	23	40	0.26	2.73	0.90	89.6	119.0	119.1	1.8	1.44	1.25		CH		SA-52ndAVE		
SS-32ND ST-13,	ST-13	901	891	15.0	886.4	886.4		58	31.0	25	34	0.19	2.72	0.85	91.9	120.4	120.4	2.0	0.75	2.68		CH		SS-32ND		
SS-32ND ST-13,	ST-13	901	891	30.0	871.0	871.0		115	64.0	31	84	0.39	2.71	1.71	62.5	102.5	101.8	2.7	0.90	2.99		CH		SS-32ND		
FRW PL Sherack 01-5MU, 1	01-5MU			16.0	885.7	885.7	1	78	35.7	28	50	0.15	2.71	0.97	85.6	116.2	116.5	1.95	0.56	3.48			PL Sherack	FRW		
FRW PL Sherack 01-5MU, 1	01-5MU			16.0	885.7	885.7	1	78	35.7	28	50	0.15	2.71	0.97	85.6	116.2	116.5	1.95	0.84	2.32			PL Sherack	FRW		
FRW Sherack 01-12MU, 1	01-12MU			19.0	865.0	865.0	1	53	25.6	21	31	0.14	2.68	0.67	100.2	125.9	125.2	3.20	0.72	4.44			Sherack	FRW		
FRW Brenna 01-5MU, 2	01-5MU			49.0	852.7	852.7	2	108	71.2	35	73	0.49	2.73	1.95	57.7	98.8	99.0	2.95	1.60	1.84			Brenna	FRW		
FRW Brenna 01-5MU, 2	01-5MU			49.0	852.7	852.7	2	108	71.2	35	73	0.49	2.73	1.95	57.7	98.8	99.0	2.95	1.80	1.64			Brenna	FRW		
FRW Argusville 01-5MU, 4	01-5MU			78.0	823.7	823.7	4	99	63.9	28	70	0.51	2.77	1.80	61.8	101.3	101.9	2.60	2.20	1.18			Argusville	FRW		
FRW Argusville 01-5MU, 4	01-5MU			78.0	823.7	823.7	4	99	63.9	28	70	0.51	2.77	1.80	61.8	101.3	101.9	2.60	2.30	1.13			Argusville	FRW		
FM Brenna Far 09-25MU, 4	Far 09-25MU	893.4	9.0	884.4	51.0	842.4	4	108	62.8	22	86	0.47	2.75	1.77	62.0	100.9	101.9	2.8	1.70	1.62		CH		Brenna	FM	
FM Sherack Far 09-26MU, 1	Far 09-26MU	903.5	7.9	895.6	9.0	894.5	1	67	32.4	17	50	0.31	2.74	0.91	89.5	118.5	119.2	1.4	0.51	2.80		CH		Sherack	FM	
FM Brenna Far 09-26MU, 3	Far 09-26MU	903.5	7.9	895.6	29.0	874.5	3	110	54.2	24	86	0.35	2.75	1.51	65.5	101.0	106.0	3.7	1.04	3.56		CH		Brenna	FM	
FM Alluvium Far 09-27MU, 1	Far 09-27MU	903.1	7.9	895.2	7.0	896.1	1	75	29.7	18	57	0.21	2.71	0.84	92.1	119.5	120.5	1.6	0.42	3.81		CH		Alluvium	FM	
FM Brenna Far 09-27MU, 4	Far 09-27MU	903.1	7.9	895.2	65.0	838.1	4	89	55.4	20	69	0.51	2.70	1.52	67.0	104.1	104.6	2.8	1.82	1.51		CH		Brenna	FM	
FM OX Brenna Far 09-59MU, 2	Far 09-59MU	916.2	14.4	901.8	21.0	895.2	2	92	53.3	19	73	0.47	2.75	1.50	68.6	105.2	106.1	3.5	3.0	0.95	3.68		CH		OX Brenna	FM
FM B-A Trans Far 09-59MU, 3	Far 09-59MU	916.2	14.4	901.8	36.0	880.2	3	64	38.3	17	47	0.45	2.75	1.08	82.6	114.2	114.9	2.7	2.8	1.30	2.08		CH		B-A Trans	FM
FM OX Brenna Far 09-60MU, 2	Far 09-60MU	887.3	8.0	879.3	26.0	861.3	2	106	49.1	24	82	0.31	2.70	1.42	69.8	104.1	106.3	4.9	5.6	0.90	5.44		CH		OX Brenna	FM
FM Brenna Far 09-60MU, 3	Far 09-60MU	887.3	8.0	879.3	36.0	851.3	3	111	57.5	26	85	0.37	2.70	1.55	66.0	104.0	103.9	5.2	4.7	1.10	4.73		CH		Brenna	FM
FM Alluvium Far 10-78MU, 1	Far 10-78MU	905.7	6.7	899.0	14.0	891.7	1		29.8					0.93	89.5	116.2		2.9	3.0	0.61	4.75		CH		Alluvium	FM
FM Brenna Far 10-78MU, 2	Far 10-78MU	905.7	6.7	899.0	26.0	879.7	2		42.2					1.17	79.6	113.2		3.6	4.0	0.90	4.00		CH		Brenna	FM
FM Argusville Far 10-78MU, 3	Far 10-78MU	905.7	6.7	899.0	56.0	849.7	3		47.5					1.34	73.8	108.9		4.5	5.3	1.60	2.81		CH		Argusville	FM
FM Alluvium Far 10-79MU, 1	Far 10-79MU	905.7	10.7	895.0	21.0	884.7	1		30.3					0.84	91.7	119.5		4.0	4.0	0.93	4.30		CH		Alluvium	FM
FM Argusville Far 10-79MU, 2	Far 10-79MU	905.7	10.7	895.0	41.0	864.7	2		49.3					1.34	72.7	108.5		4.0	3.9	1.40	2.86		CH		Argusville	FM
FM Alluvium Far 10-80MU, 1	Far 10-80MU	921.1	9.6	911.5	24.0	897.1	1	28	28.7	17	11	1.06	2.67	0.75	95.3	122.7	122.0	2.2	2.0	1.00	2.20		CL & SM		Alluvium	FM
FM Brenna Far 10-80MU, 2	Far 10-80MU	921.1	9.6	911.5	36.0	885.1	2		46.1					1.31	75.3	110.0		5.1	5.0	1.30	3.88		CH		Brenna	FM
FM Argusville Far 10-80MU, 3	Far 10-80MU	921.1	9.6	911.5	56.0	865.1	3		51.8					1.45	70.8	107.5		4.7	4.4	1.70	2.76		CH		Argusville	FM
FM PR - WF Moor 09-25MU, 2	Moor 09-25MU	898.7	8.8	889.9	22.0	876.7	2	30	28.3	24	6	0.72	2.75	0.78	96.6	123.9	123.8	1.6	0.93	1.72		ML		PR - WF	FM	
FM PR - Harwood Moor 09-25MU, 3	Moor 09-25MU	898.7	8.8	889.9	26.0	872.7	3	80	36.3	21	59	0.26	2.75	1.03	84.7	115.4	116.3	3.4	1.04	3.27		CH		PR - Harwood	FM	
FM Brenna Moor 09-25MU, 4	Moor 09-25MU	898.7	8.8	889.9	39.0	859.7	4	116	70.5	25	91	0.50	2.75	1.99	57.3	97.7	98.9	2.9	1.34	2.15		CH		Brenna	FM	
FM B-A Trans Moor 09-25MU, 5	Moor 09-25MU	898.7	8.8	889.9	69.0	829.7	5	87	55.0	22	65	0.51	2.75	1.49	69.0	107.0	106.3	2.8	1.95	1.44		CH		B-A Trans	FM	
FM OX Brenna Moor 09-34MU, 2	Moor 09-34MU	907.9	9.8	898.1	17.0	890.9	2	114	60.7	24	90	0.41	2.70	1.66	63.5	102.0	102.4	3.8	0.80	4.75		CH		OX Brenna	FM	

* Water Table Assumed to be 10' below ground surface (No observed water table data in boring)