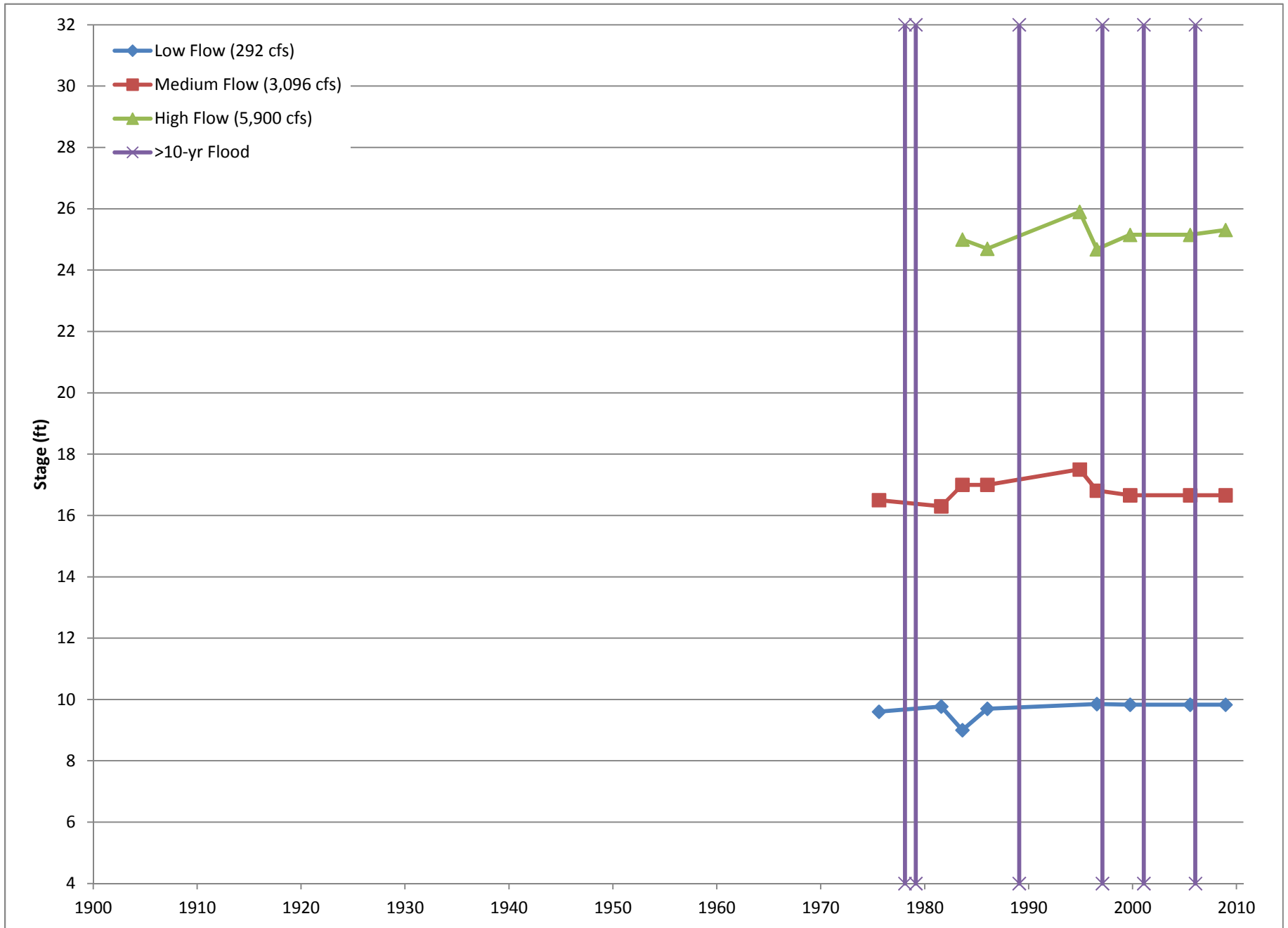


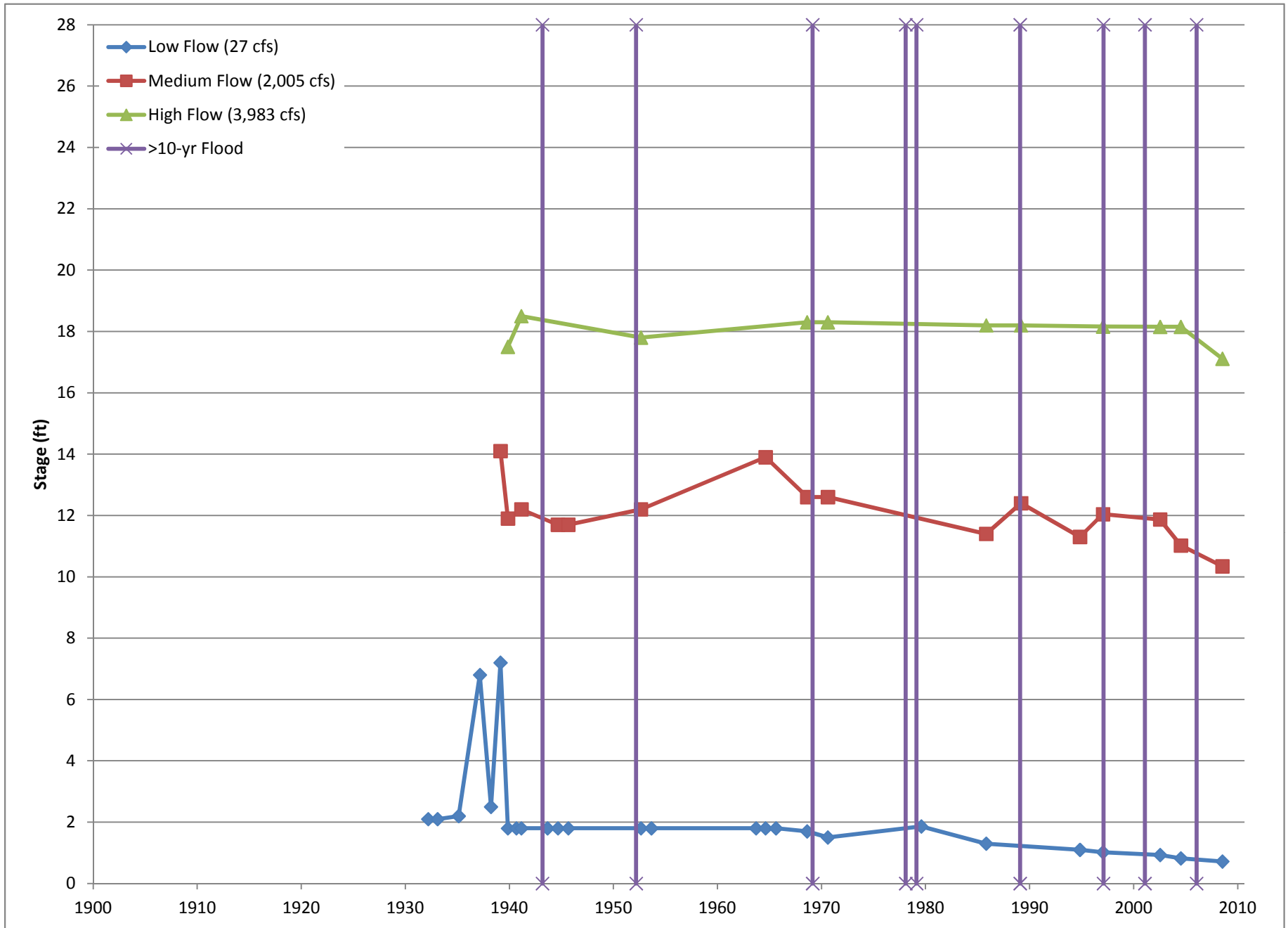
# **APPENDIX I**



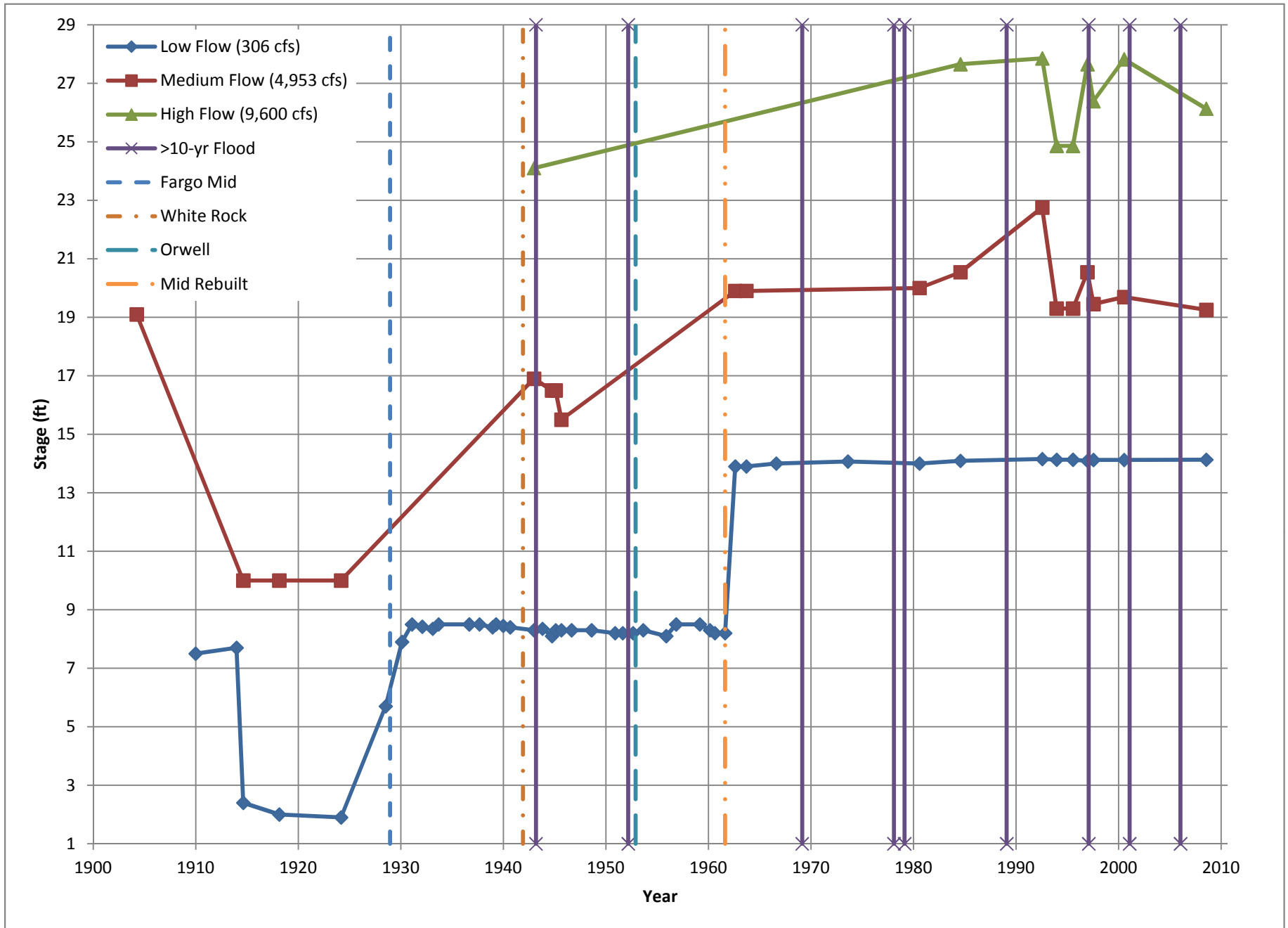
## **SPECIFIC GAGE RECORDS**



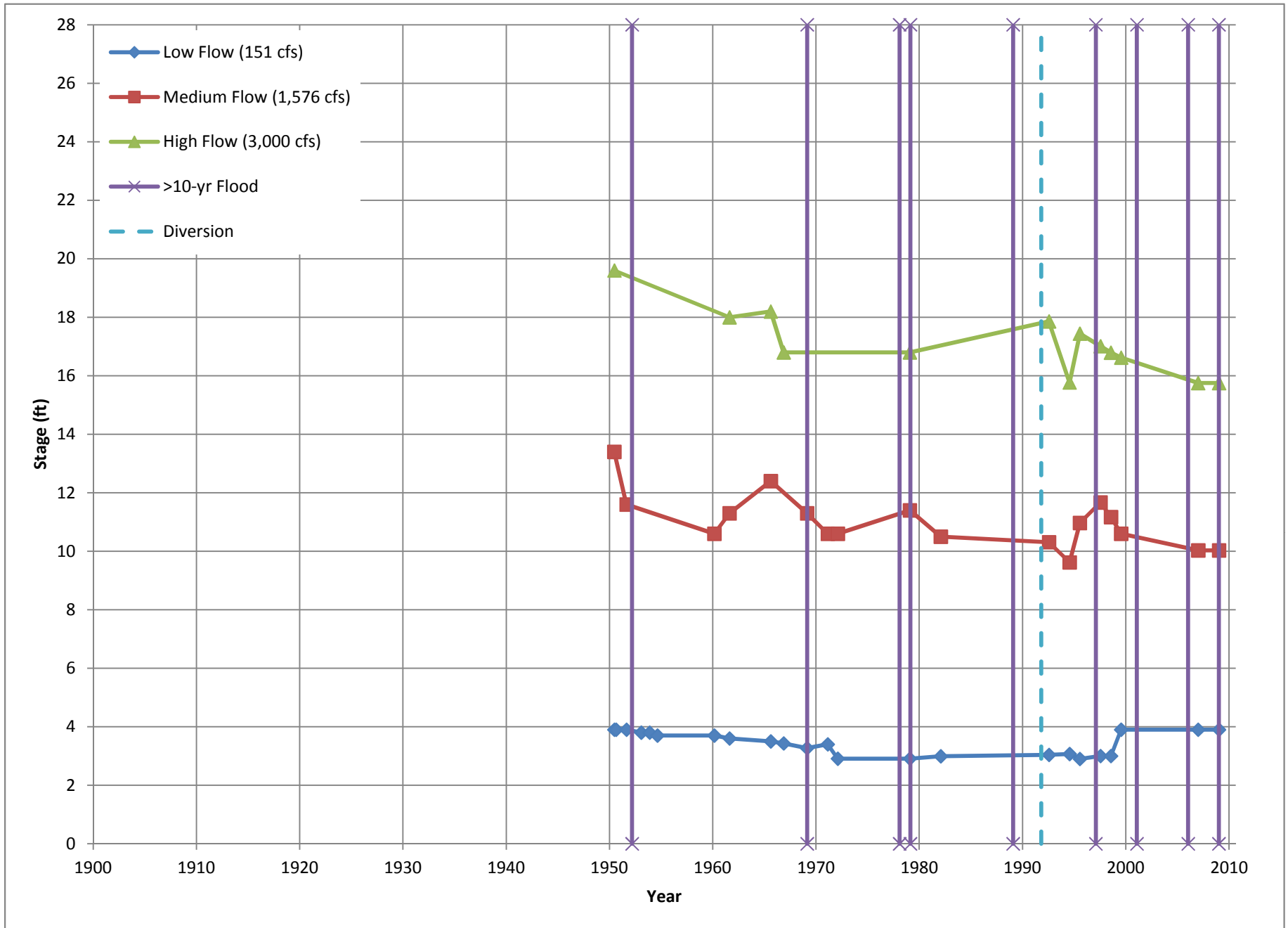
**Figure 3-2. Specific Gage Records  
05051522 - Red River at Hickson**



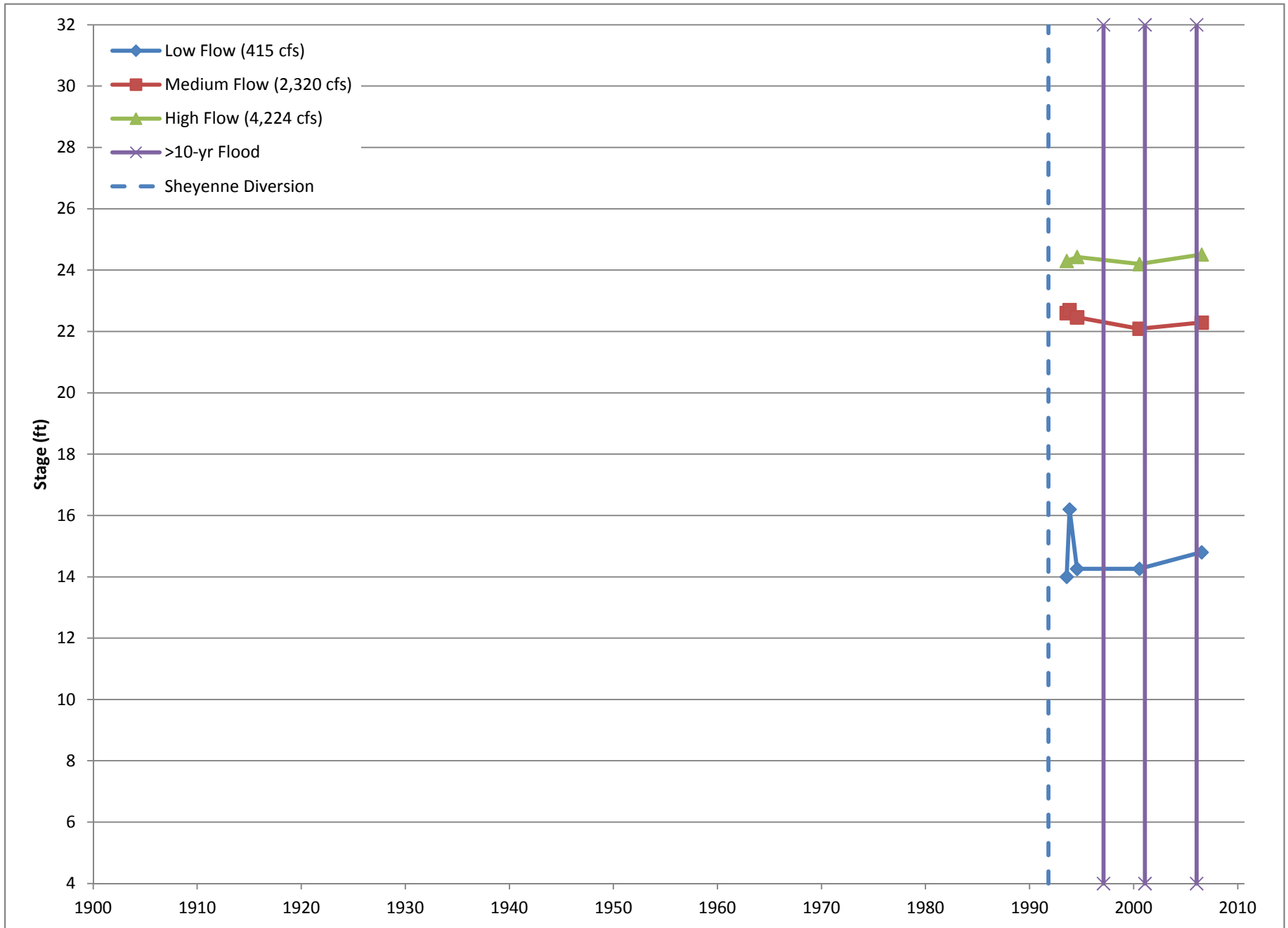
**Figure 3-2. Specific Gage Records  
05053000 - Wild Rice River near Abercrombie**



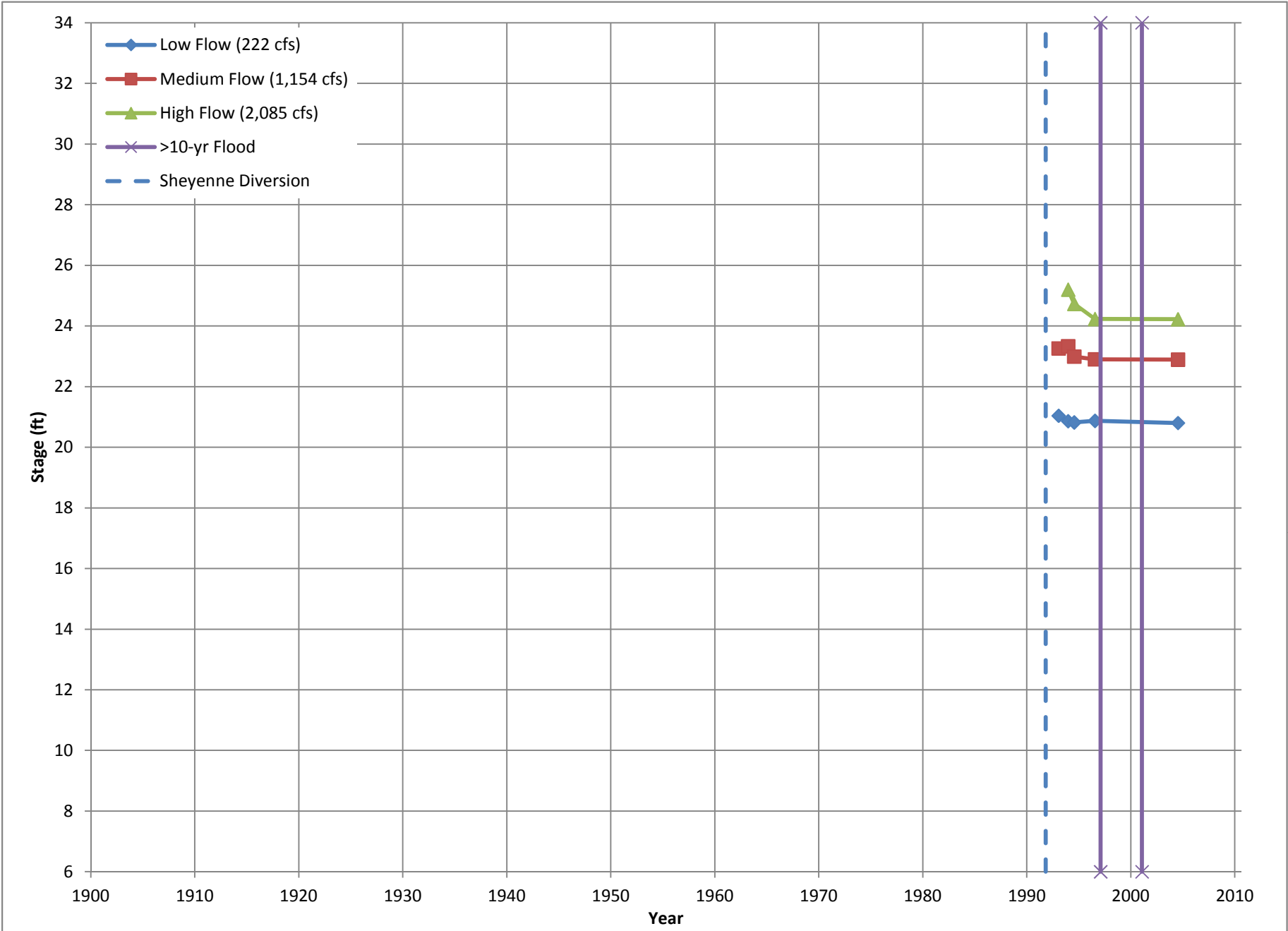
**Figure 3-2. Specific Gage Records  
05054000 - Red River at Fargo**



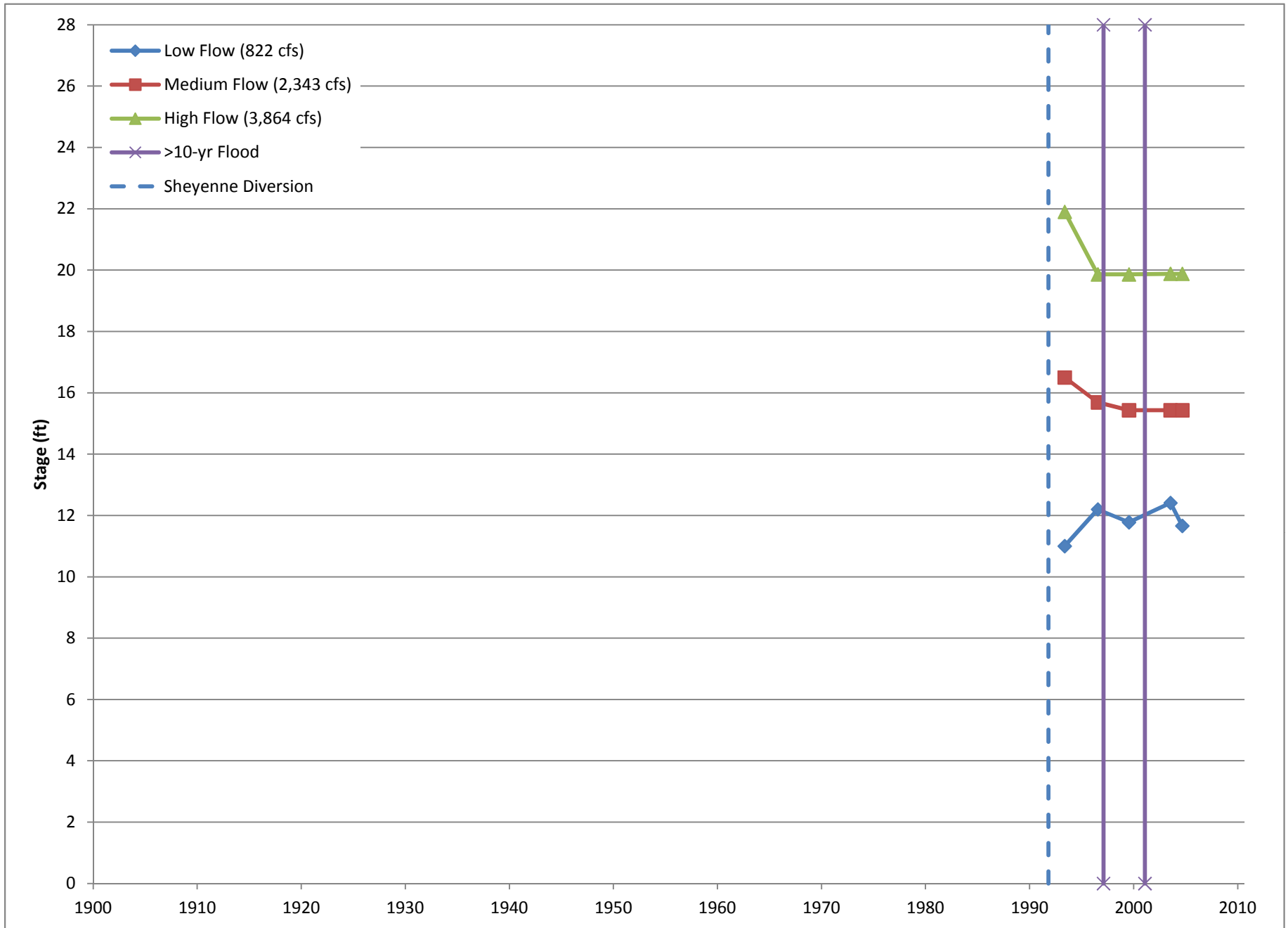
**Figure 3-2. Specific Gage Records  
05059000 - Sheyenne River near Kindred**



**Figure 3-2. Specific Gage Records  
05059300 - Sheyenne River above Diversion near Horace**

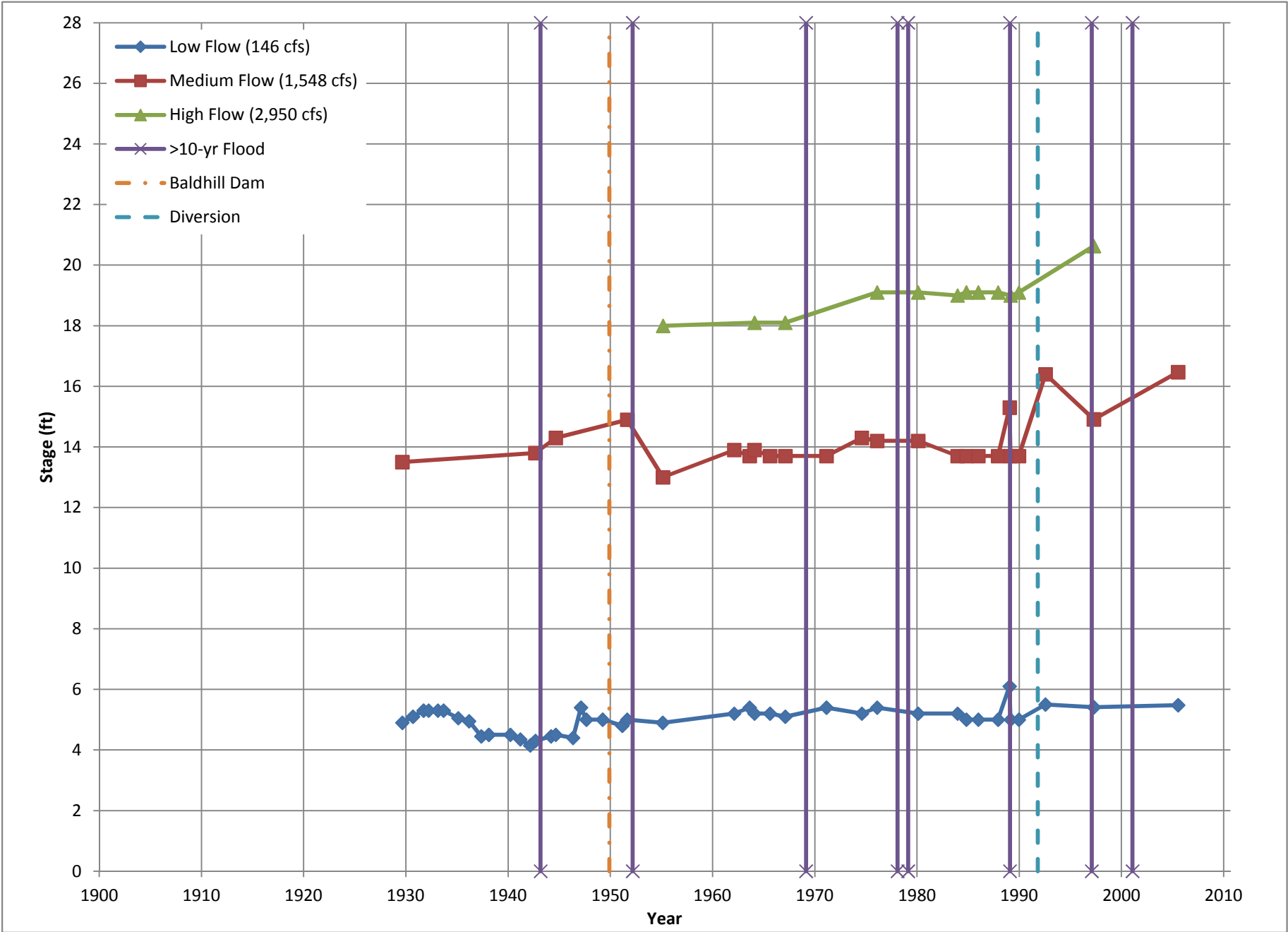


**Figure 3-2. Specific Gage Records  
05059310 - Sheyenne River Diversion near Horace**

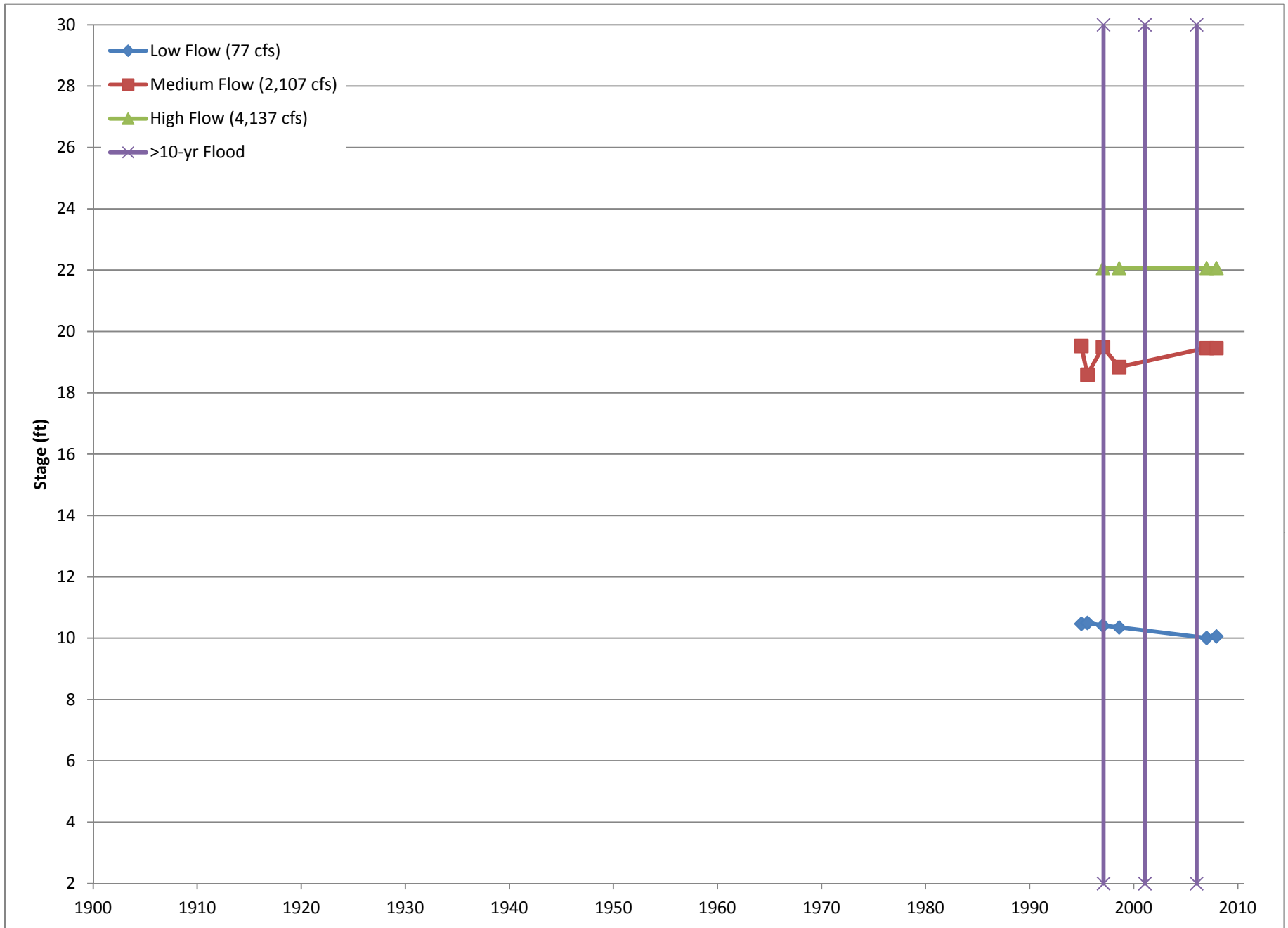


**Figure 3-2. Specific Gage Records  
05059480 - Sheyenne River Diversion at West Fargo**

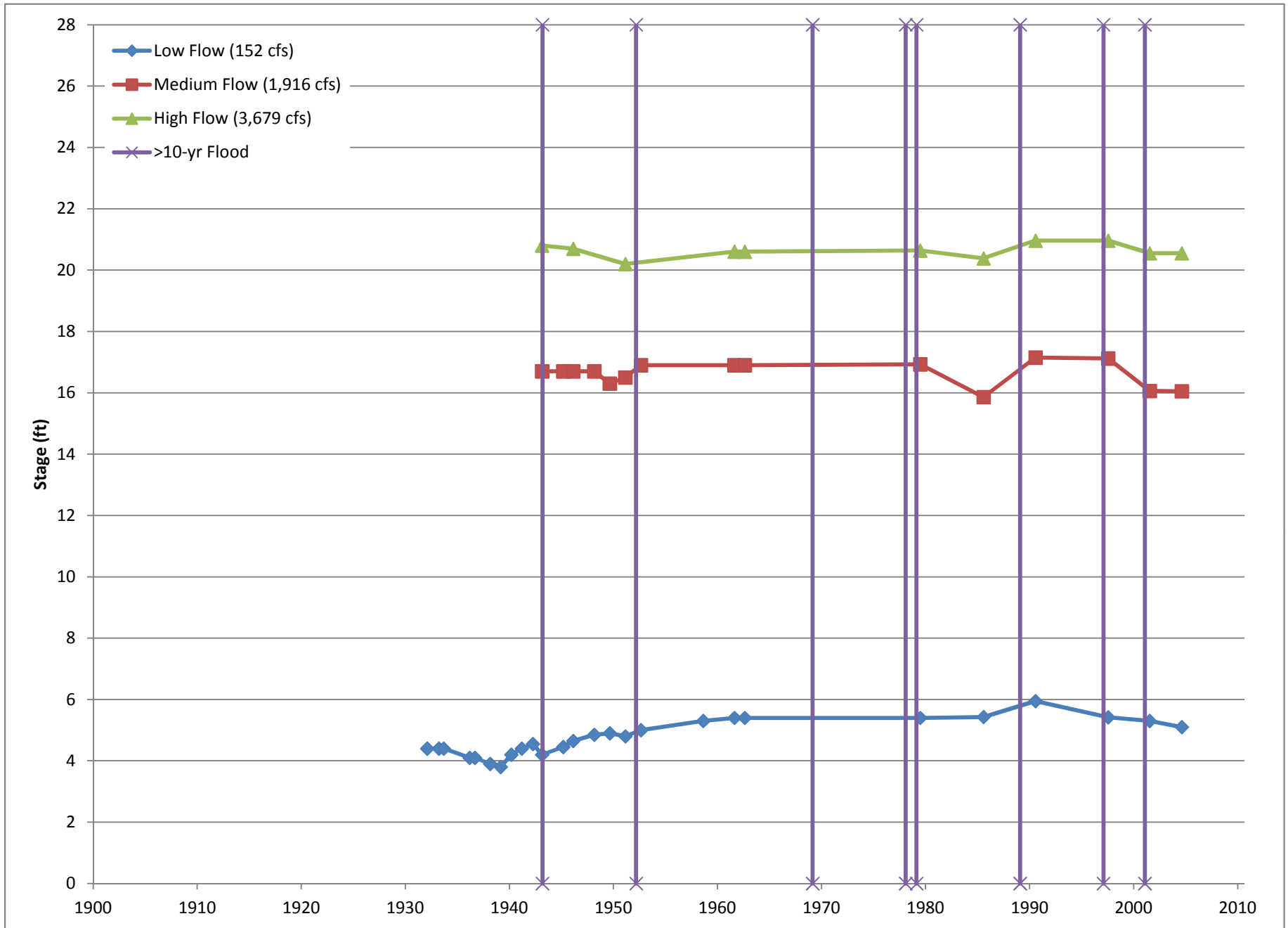




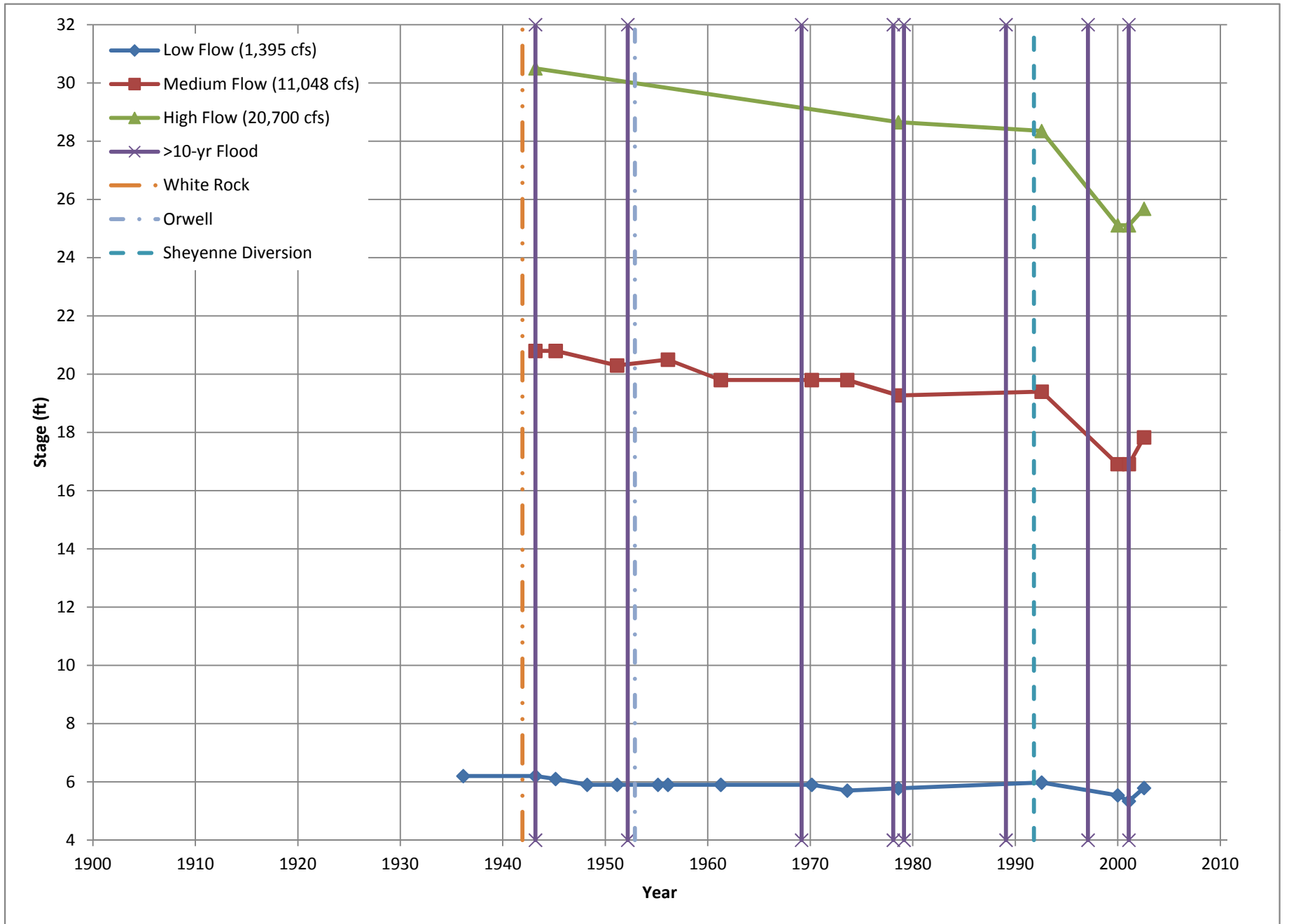
**Figure 3-2. Specific Gage Records  
05059500 - Sheyenne River at West Fargo**



**Figure 3-2. Specific Gage Records  
05060100 - Maple River below Mapleton**



**Figure 3-2. Specific Gage Records  
05062000 - Buffalo River near Dilworth**



**Figure 3-2. Specific Gage Records  
05064500 - Red River at Halstad**