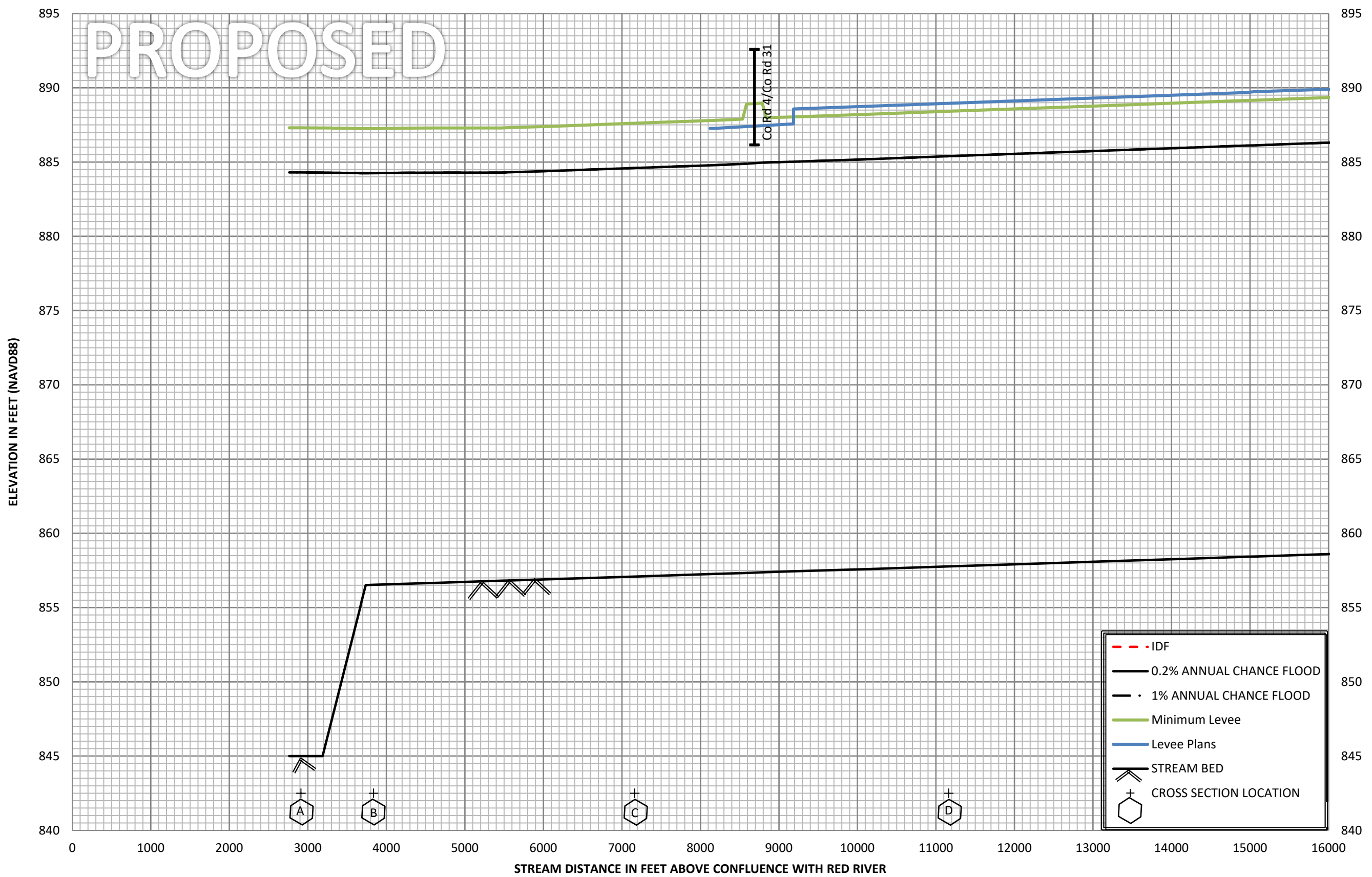


# PROPOSED



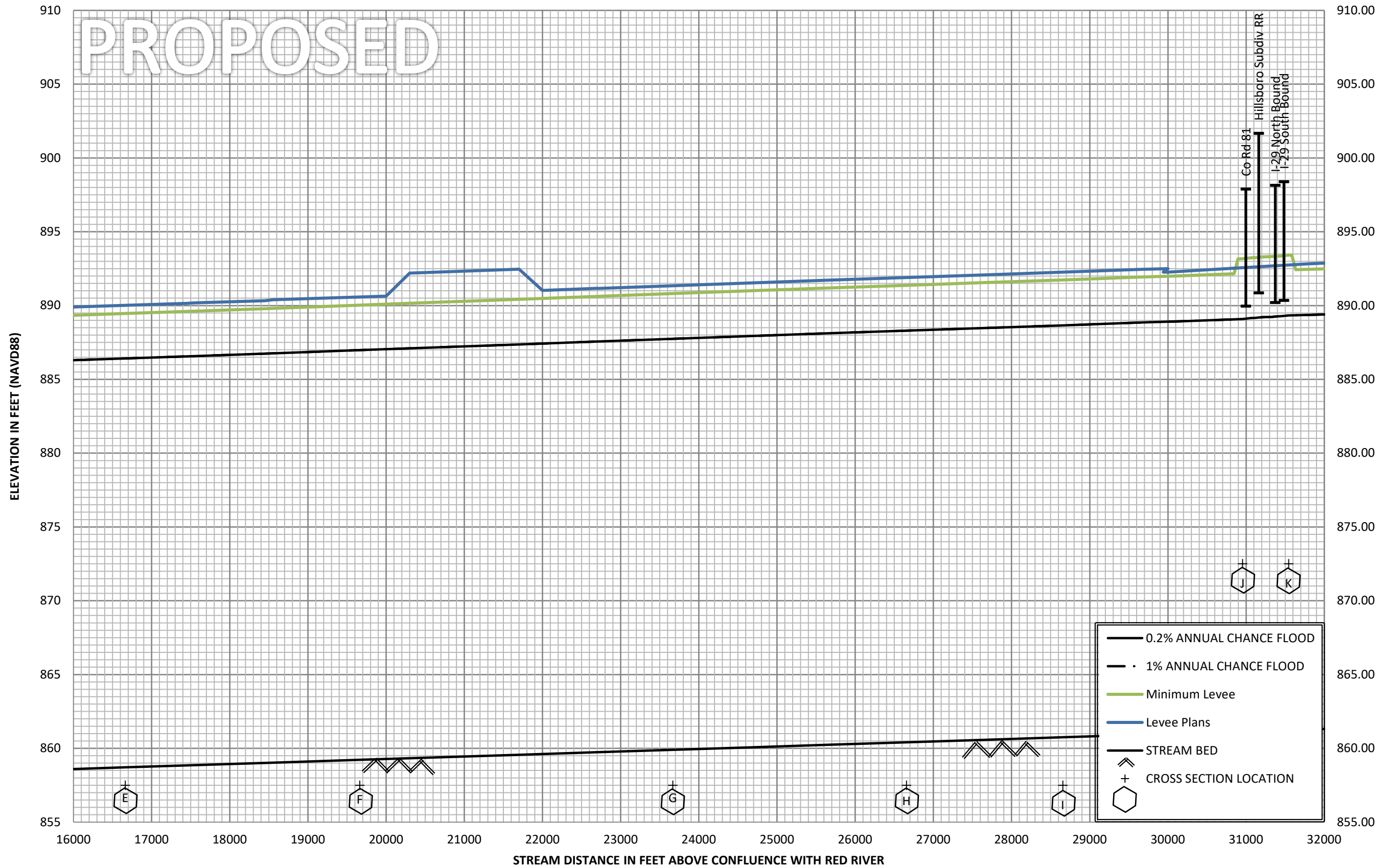
FLOOD PROFILES

FM DIVERSION

CASS COUNTY, ND  
AND INCORPORATED AREAS

01P

# PROPOSED



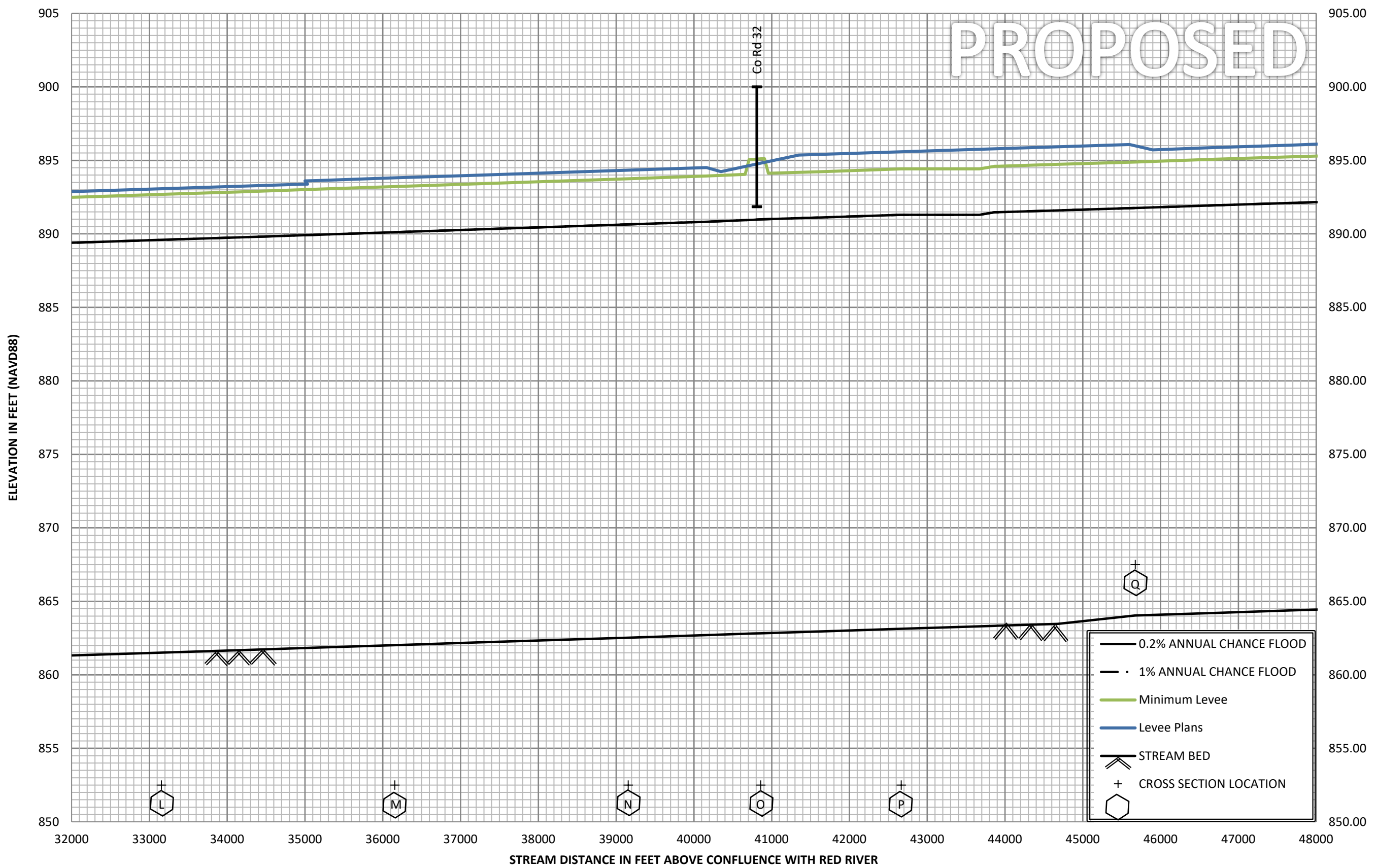
FLOOD PROFILES

FM DIVERSION

CASS COUNTY, ND  
AND INCORPORATED AREAS

02P

# PROPOSED



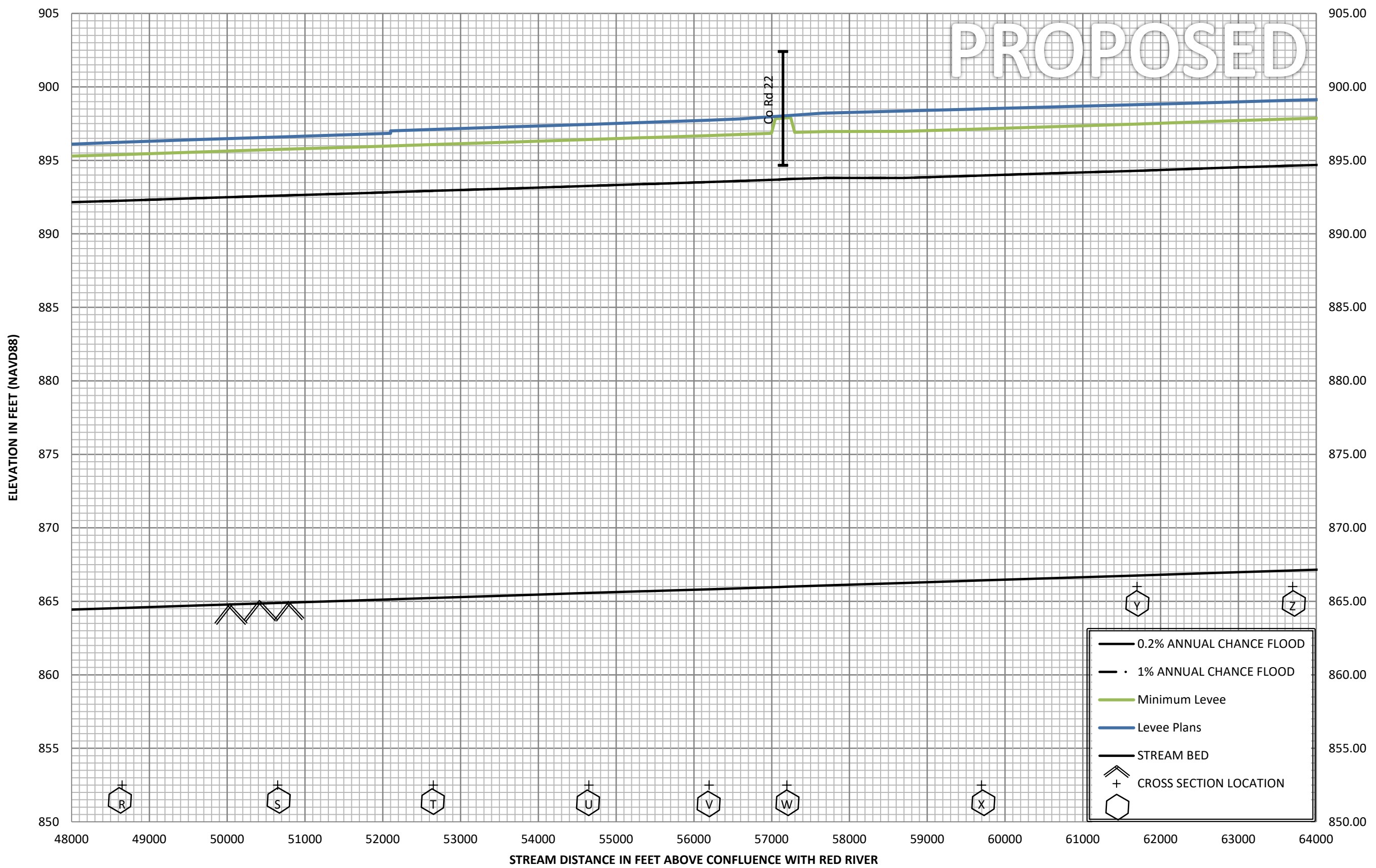
FLOOD PROFILES

FM DIVERSION

CASS COUNTY, ND  
AND INCORPORATED AREAS

03P

# PROPOSED

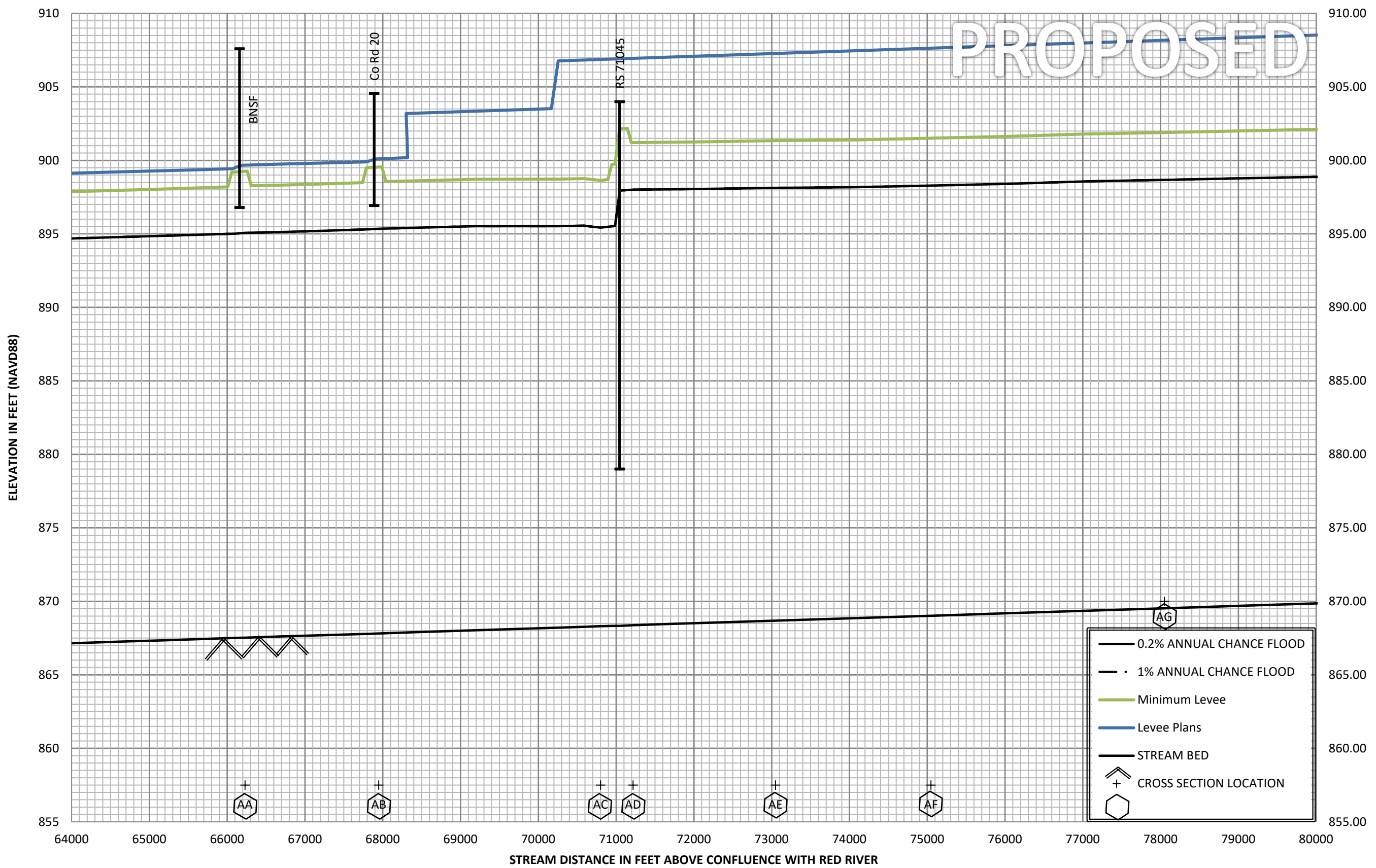


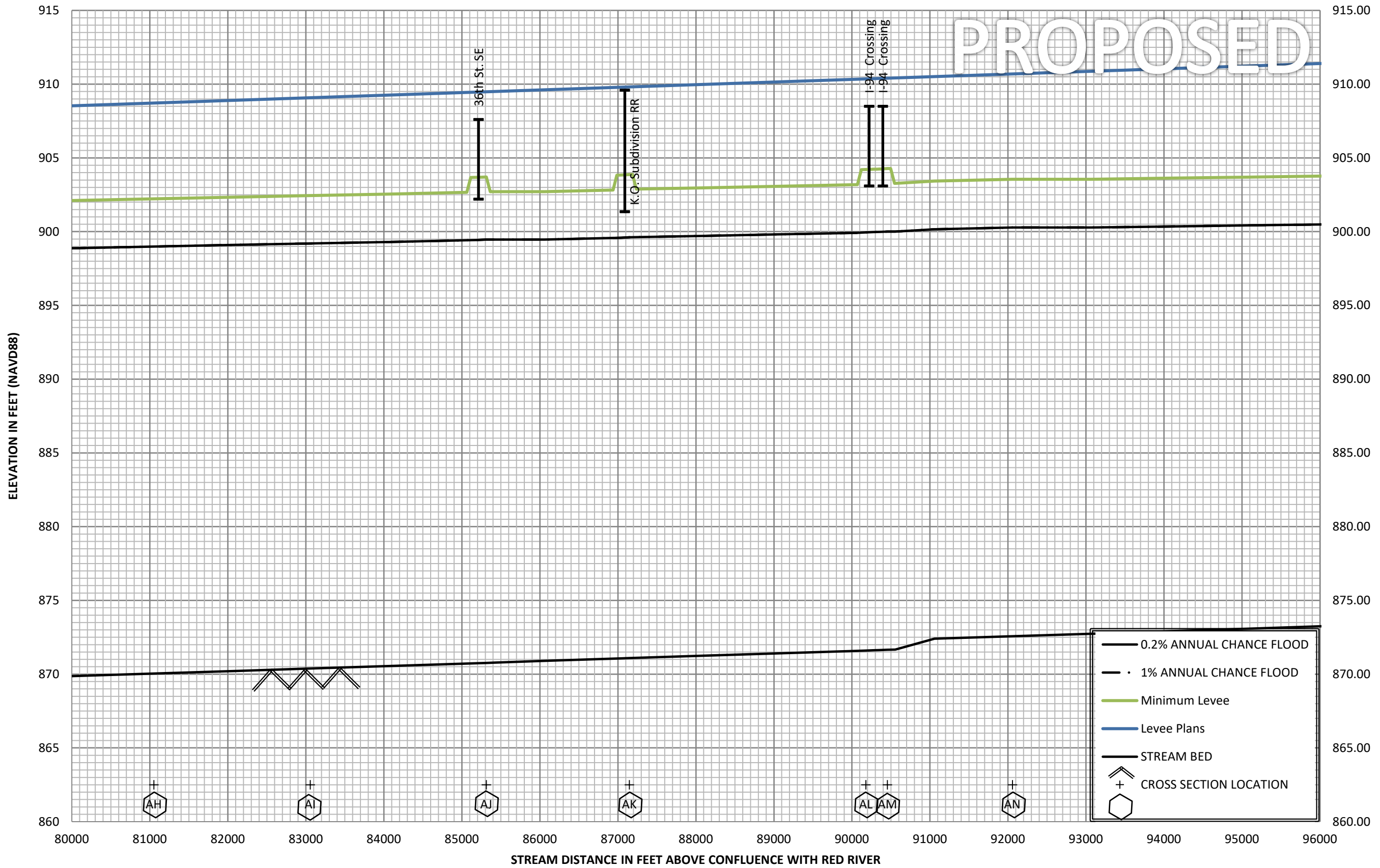
FLOOD PROFILES

FM DIVERSION

CASS COUNTY, ND  
AND INCORPORATED AREAS

04P





PROPOSED

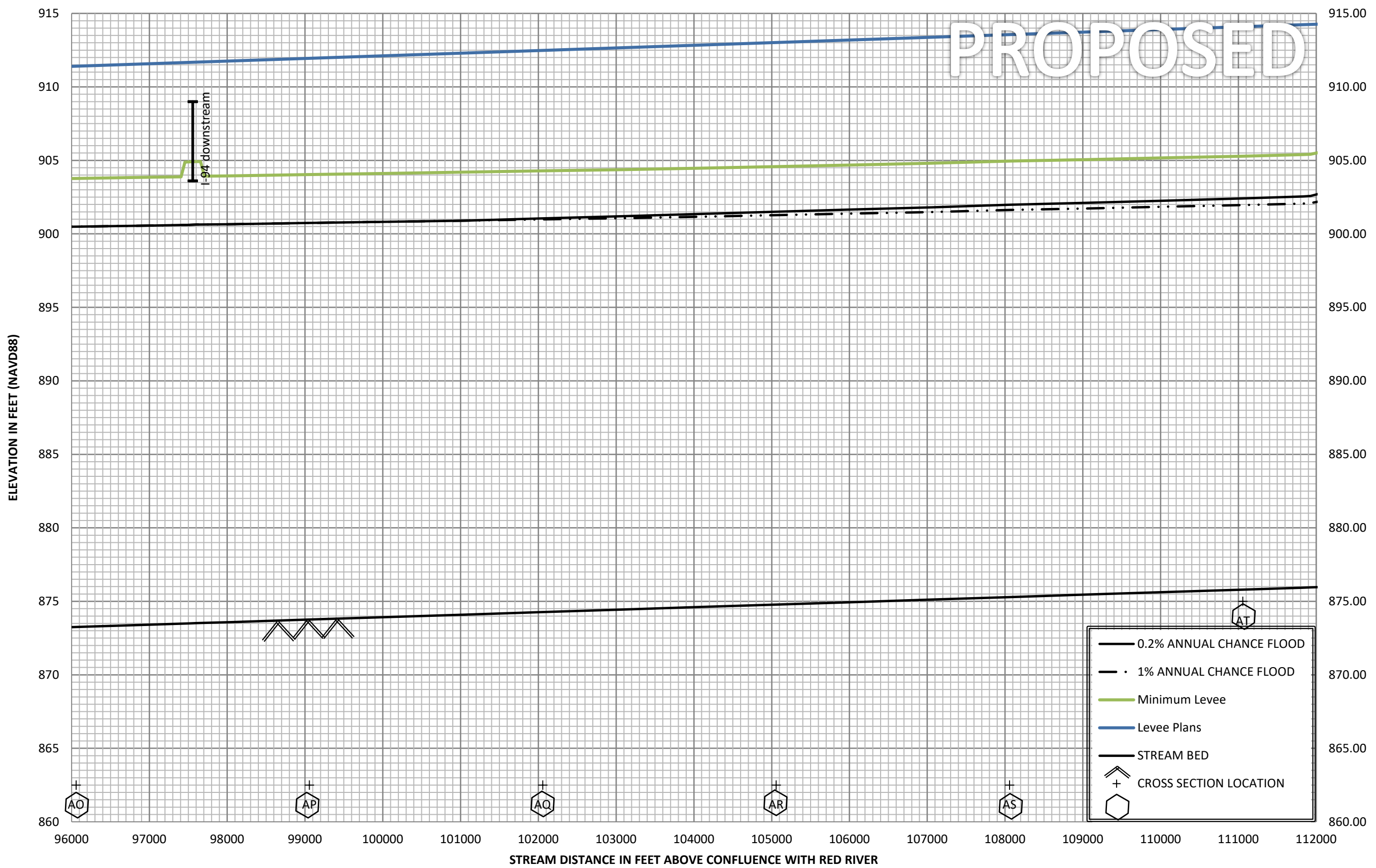
FLOOD PROFILES

FM DIVERSION

CASS COUNTY, ND  
AND INCORPORATED AREAS

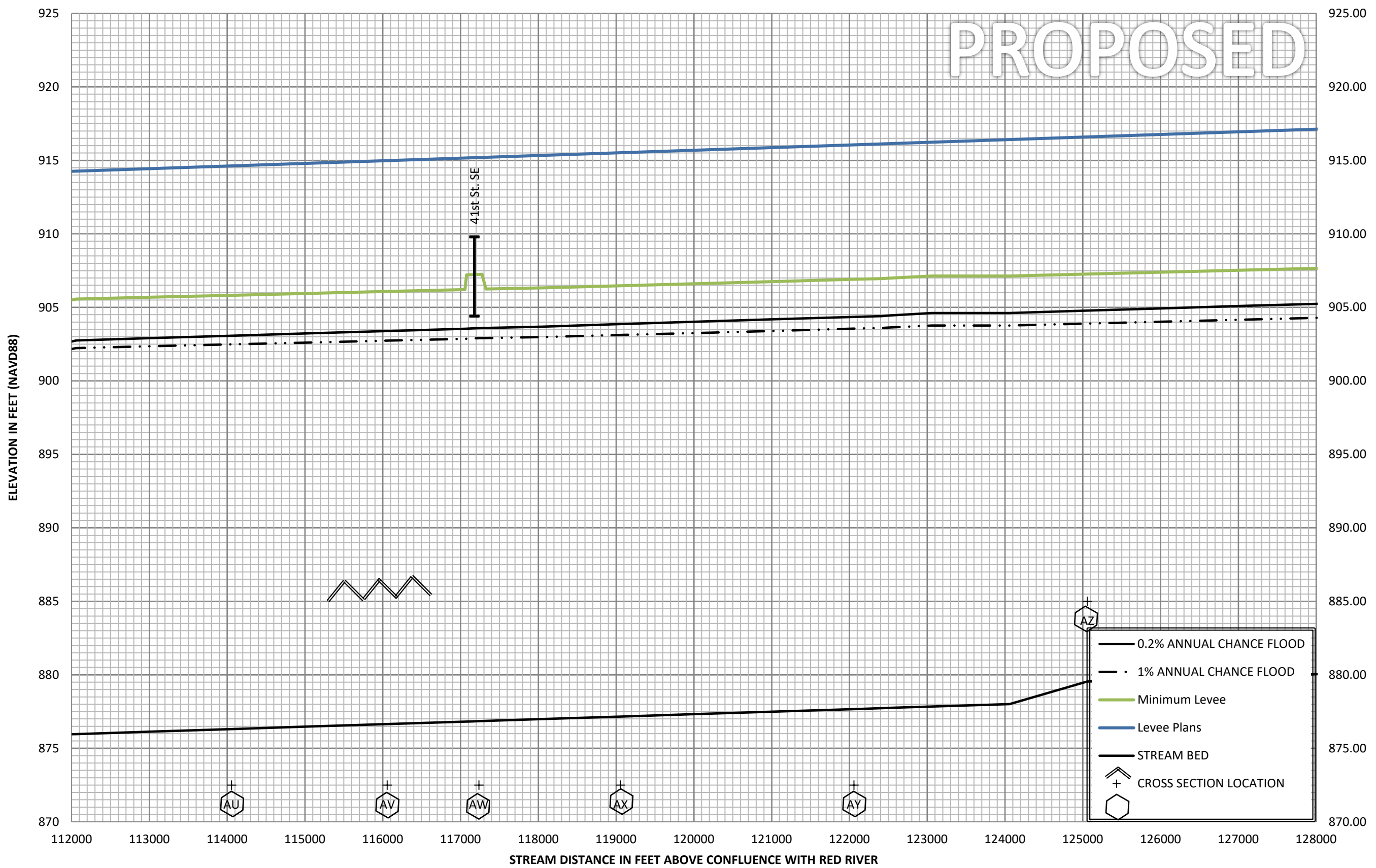
06P

- 0.2% ANNUAL CHANCE FLOOD
- · 1% ANNUAL CHANCE FLOOD
- Minimum Levee
- Levee Plans
- STREAM BED
- + CROSS SECTION LOCATION





# PROPOSED



FLOOD PROFILES

FM DIVERSION

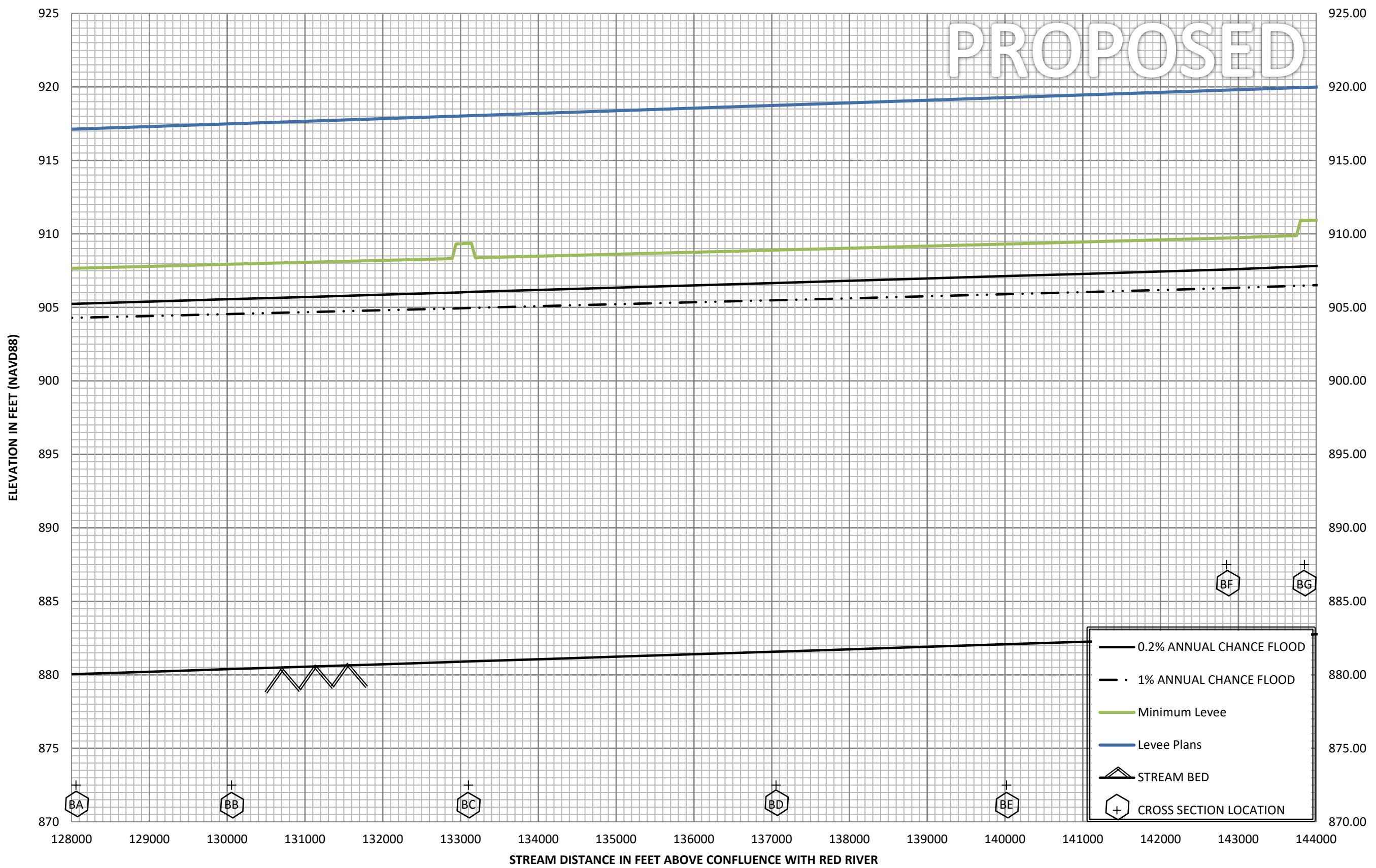
CASS COUNTY, ND  
AND INCORPORATED AREAS

08P

- 0.2% ANNUAL CHANCE FLOOD
- · 1% ANNUAL CHANCE FLOOD
- Minimum Levee
- Levee Plans
- STREAM BED
- + / CROSS SECTION LOCATION
-



# PROPOSED



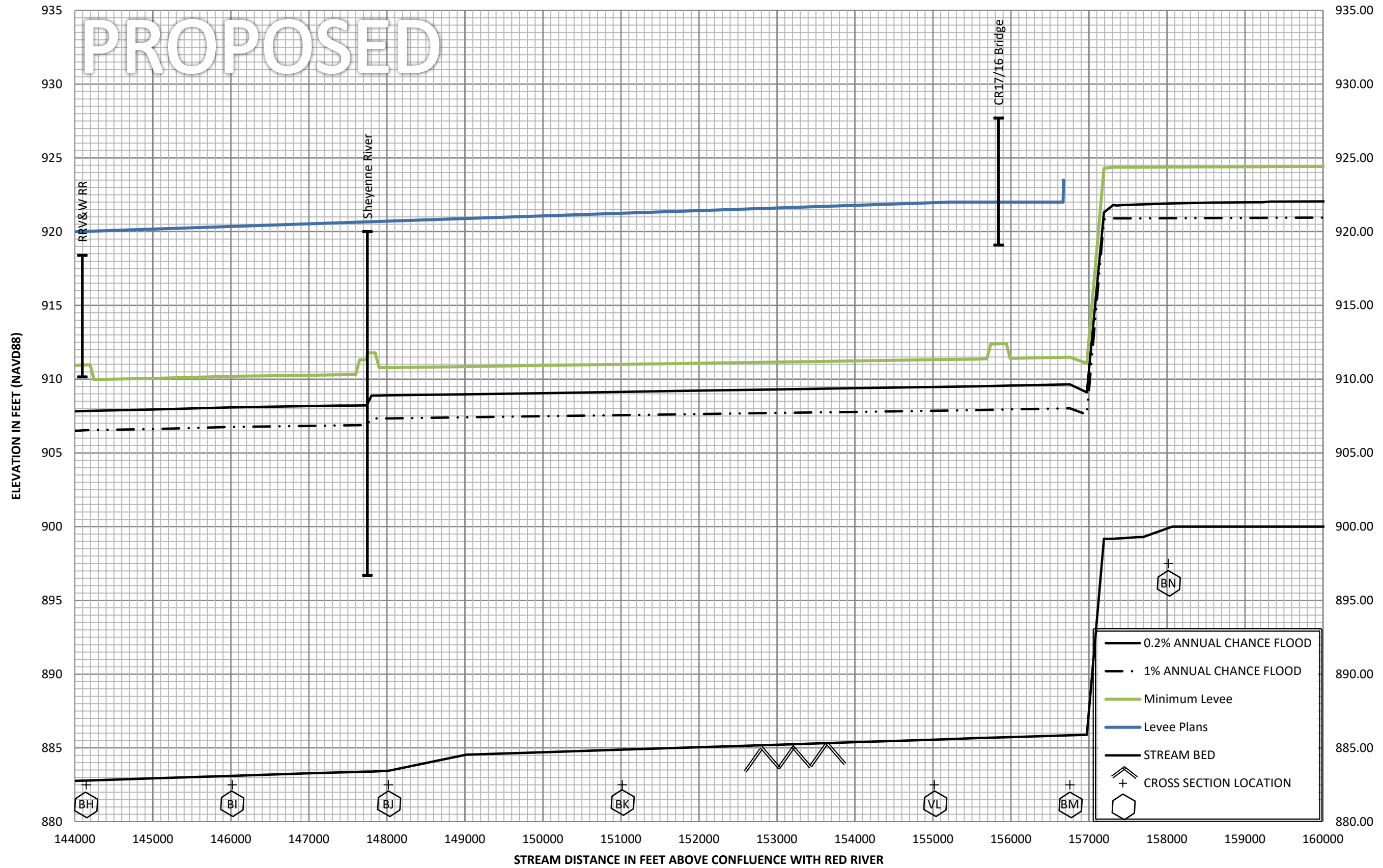
FLOOD PROFILES

FM DIVERSION

CASS COUNTY, ND  
AND INCORPORATED AREAS

09P

# PROPOSED



FLOOD PROFILES

FM DIVERSION

CASS COUNTY, ND  
AND INCORPORATED AREAS

10P